US Army Corps
of Engineers ®
Seattle District

QWULOOLT ECOSYSTEM RESTORATION

MARYSVILLE, WASHINGTON

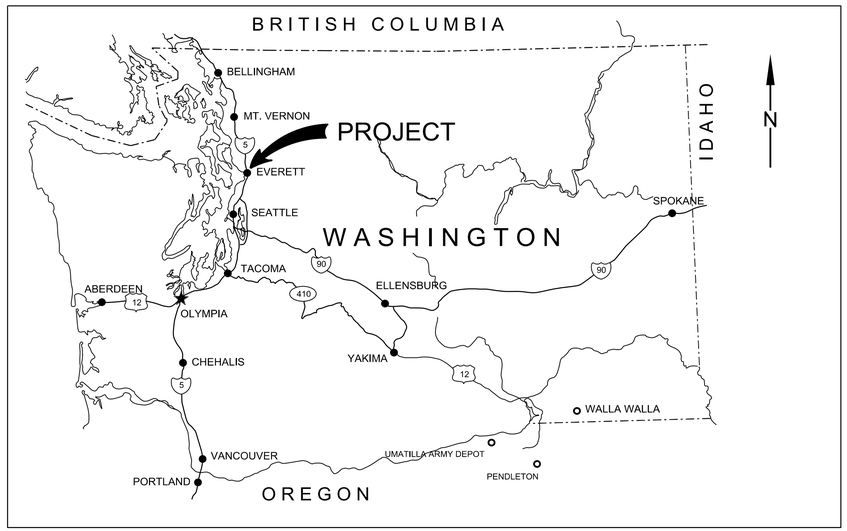

VICINITY MAP

NOT TO SCALE

PROJECT LOCATION

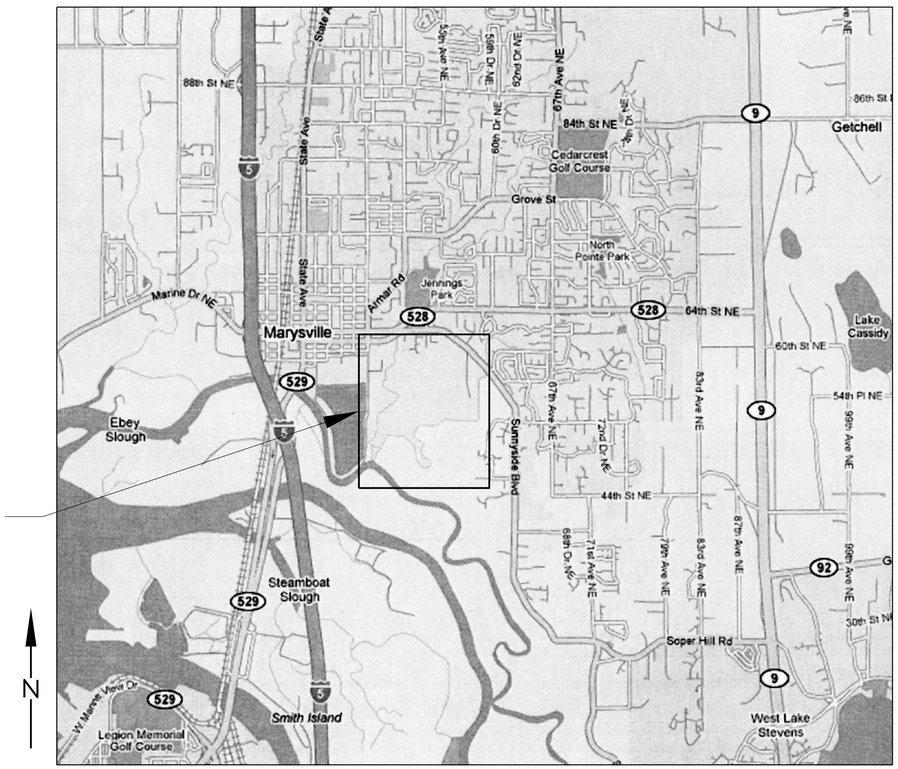

PROJECT LOCATION MAP

NOT TO SCALE

100% CONSTRUCTION SET

PN 142460

SAFETY FIRST

IF SHEET MEASURES LESS THAN 22" X 34" IT IS A REDUCED PRINT. REDUCE SCALE ACCORDINGLY.

US Army Corps of Engineers ®
Seattle District

File No.: PN 142460
Date: 13 JULY 2012
Solicitation No.:

Recommended by: GUY GREEN, P.E. — Chief, Design Branch — 07/2012 Date
Approved by: MARK OLSTROM, P.E. — Chief, Engineering Div. — 07/2012 Date

Submitted by: LYNN WETZLER — Project Manager — 07/2012 Date
Reviewed by: ANIL NISARGAND, P.E. — Chief, Specs. and Tech Review — 07/2012 Date

U.S. ARMY CORPS OF ENGINEERS
SEATTLE DISTRICT
SEATTLE, WASHINGTON

Prepared by: JENNIFER WEST, P.E. — Chief, Civil Section — 07/2012 Date

FY12 QWULOOLT ECOSYSTEM RESTORATION
MARYSVILLE, WASHINGTON
PN142460

COVER SHEET

SHEET IDENTIFICATION
G-001
SHEET 1 OF 49

DESIGN FILE: c:\documents and settings\g3secdmcp\my documents\pwwork\dms51216\PN142460_QTWR-G-001CVR.dgn

DATE AND TIME PLOTTED: $$$DATE$$$$

ABBREVIATIONS

APPROX.	APPROXIMATE	N	NORTHING
CASC	CRUSHED AGGREGATE SURFACE COURSE	NIC	NOT IN CONTRACT
℄	CENTERLINE	NTS	NOT TO SCALE
(D), DEMO	DEMOLISH	PI	POINT OF INTERSECTION
DS	DOWNSTREAM	PIP	PROTECT IN PLACE
E	EASTING	POB	POINT OF BEGINING
EL,ELEV	ELEVATION	POE	POINT OF END
EG	EXISTING GRADE	RC	RELATIVE COMPACTION
EX	EXISTING	S	SLOPE
FG	FINISHED GRADE	SD	STORM DRAIN
FT	FOOT, FEET	SPECS	SPECIFICATIONS
GB	GRADE BREAK	STA	STATION
HORZ	HORIZONTAL	3H:1V	SLOPE, HORIZONTAL:VERTICAL
IE	INVERT ELEVATION	TBD	TO BE DETERMINED
LF	LINEAR FEET	TYP	TYPICAL
L	LENGTH	USACE	UNITED STATES ARMY CORPS OF ENGINEERS
MIN	MINIMUM	VERT	VERTICAL
MAX	MAXIMUM	VIF	VERIFY IN FIELD
OHW	ORDINARY HIGH WATER		

LEGEND

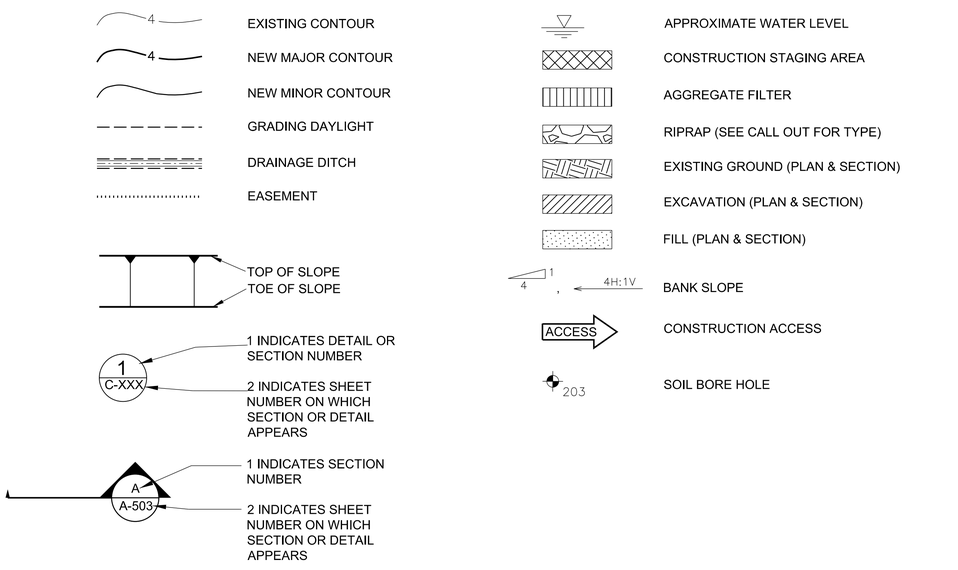

GENERAL NOTES

1. THE CONSTRUCTION STORMWATER POLLUTION PREVENTION PLAN SHALL BE SUBMITTED BY CONTRACTOR AND REVIEWED AND APPROVED BY USACE. APPROVED MEASURES SHALL BE INSTALLED BY THE CONTRACTOR PRIOR TO ANY SITE WORK.
2. DO NOT EXCAVATE OR DISTURB BEYOND THE PROJECT LIMITS UNLESS NOTED OTHERWISE.
3. RUBBISH, DEBRIS, GARBAGE, AND OTHER REFUSE SHALL BE REMOVED FROM THE JOB SITE AND DISPOSED OF LEGALLY, OFF SITE.
4. ENSURE THE WORK CREW HAS ALL APPLICABLE SAFETY TRAINING PRIOR TO CONSTRUCTION.
5. ALL AREAS OF THE JOB SITE TEMPORARILY DISTURBED BY CONSTRUCTION SHALL BE GRADED TO THE PRE-CONSTRUCTION GRADE AND PROTECTED AND/OR REVEGETATED AS NECESSARY
6. ALL MATERIALS USED FOR CONSTRUCTION SHALL BE NEW AND UNDAMAGED UNLESS OTHERWISE APPROVED BY USACE. THE SAME MANUFACTURER OF EACH ITEM SHALL BE USED THROUGHOUT THE WORK UNLESS OTHERWISE APPROVED BY USACE.
7. DO NOT FILL EXISTING DITCHES OR CHANNELS UNLESS OTHERWISE SHOWN ON PLANS.
8. TEMPORARY STORAGE OF CONSTRUCTION EQUIPMENT IS ALLOWED ANYWHERE WITHIN THE CONSTRUCTION LIMITS SHOWN ON THE PLANS.

TABLE 1: HORIZONTAL CURVE DATA

POB (1) 0+00.000
NORTHING: 386168.649
EASTING: 1315033.818

Tangent Direction: S 14^36'50.129" E
Tangent Length: 234.561

PI (2) 2+44.908
NORTHING: 385931.665
EASTING: 1315095.609
Radius: 100
Length: 20.621
Tangent: 10.347
Delta: 11^48'52.978" Right
Degree of Curvature(Arc): 57^17'44.806"

Tangent Direction: S 2^47'57.151" E
Tangent Length: 517.545

PI (3) 7+99.556
NORTHING: 385377.605
EASTING: 1315122.699
Radius: 100
Length: 52.424
Tangent: 26.83
Delta: 30^02'13.145" Right
Degree of Curvature(Arc): 57^17'44.806"

Tangent Direction: S 27^14'15.994" W
Tangent Length: 2069.964

PI (4) 29+19.343
NORTHING: 383491.773
EASTING: 1314151.941
Radius: 100
Length: 47.539
Tangent: 24.227
Delta: 27^14'15.994" Left
Degree of Curvature(Arc): 57^17'44.806"

Tangent Direction: S 0^00'00.000" E
Tangent Length: 1014.481

POE (5) 39+57.135
NORTHING: 382453.065
EASTING: 1314151.941

INDEX OF DRAWINGS

SHEET NO.	PLATE NO.	DESCRIPTION
1	G-001	COVER SHEET
2	G-002	LEGENDS AND ABBREVIATIONS
3	B-201	GEOTECHNICAL PLAN AND PROFILE 1 (STA 0+00 TO 20+00)
4	B-202	GEOTECHNICAL PLAN AND PROFILE 2 (STA 20+00 TO 40+00)
5	C-001	EXISTING CONDITIONS 1
6	C-002	EXISTING CONDITIONS 2
7	C-003	EXISTING CONDITIONS 3
8	C-004	EXISTING CONDITIONS 4
9	C-005	EXISTING CONDITIONS 5
10	C-006	EXISTING CONDITIONS 6
11	C-007	EXISTING CONDITIONS 7 - BREACH
12	C-101	HAUL ROUTE
13	C-102	GENERAL SITE PLAN
14	C-103	SURCHARGE SITE PLAN AND PROFILE 1 (STA 0+00 TO STA 6+50)
15	C-104	SURCHARGE SITE PLAN AND PROFILE 2 (STA 6+50 TO STA 15+00)
16	C-105	SURCHARGE SITE PLAN AND PROFILE 3 (STA 15+00 TO STA 23+50)
17	C-106	SURCHARGE SITE PLAN AND PROFILE 4 (STA 23+50 TO STA 32+00)
18	C-107	SURCHARGE SITE PLAN AND PROFILE 5 (STA 32+00 TO STA 39+57)
19	C-108	FINAL SITE PLAN AND PROFILE 1 (STA 0+00 TO STA 6+50)
20	C-109	FINAL SITE PLAN AND PROFILE 2 (STA 6+50 TO STA 15+00)
21	C-110	FINAL SITE PLAN AND PROFILE 3 (STA 15+00 TO STA 23+50)
22	C-111	FINAL SITE PLAN AND PROFILE 4 (STA 23+50 TO STA 32+00)
23	C-112	FINAL SITE PLAN AND PROFILE 5 (STA 32+00 TO STA 39+57)
24	C-113	POND SITE PLAN 1
25	C-114	POND SITE PLAN 2
26	C-115	BREACH SITE PLAN
27	C-301	SURCHARGE LEVEE TYPICAL SECTIONS
28	C-302	FINAL LEVEE TYPICAL SECTIONS
29	C-303	CULVERT SECTIONS
30	C-304	LEVEE LOWERING & BREACH SECTIONS
31	C-305	LEVEE CROSS SECTIONS 1
32	C-306	LEVEE CROSS SECTIONS 2
33	C-307	LEVEE CROSS SECTIONS 3
34	C-308	LEVEE CROSS SECTIONS 4
35	C-309	LEVEE CROSS SECTIONS 5
36	C-310	LEVEE CROSS SECTIONS 6
37	C-311	LEVEE CROSS SECTIONS 7
38	C-312	LEVEE CROSS SECTIONS 8
39	C-313	LEVEE CROSS SECTIONS 9
40	C-314	LEVEE CROSS SECTIONS 10
41	C-315	LEVEE CROSS SECTIONS 11
42	C-316	LEVEE CROSS SECTIONS 12
43	C-317	LEVEE CROSS SECTIONS 13
44	C-318	LEVEE CROSS SECTIONS 14
45	C-501	LEVEE DETAILS
46	C-502	DRAINAGE DETAILS
47	S-101	HEAD AND WINGWALL STRUCTURAL PLANS
48	S-301	STRUCTURAL SECTIONS 1 - HEAD AND WING WALLS
49	S-302	STRUCTURAL SECTIONS 2 - FLOW CONTROL STRUCTURE

HORIZONTAL CONTROL POINTS

1. DATUM:
   WASHINGTON STATE PLANE NORTH COORDINATES NAD 83 / 91 (GROUND).
   CONVERTED TO GRID COORDINATES
   VERTICAL : NAVD 88
2. BENCHMARK OFF SITE:
   WSDOT MONUMENT GP31529-169
   GRID COORDINATES
   N 385512.730
   E 1311593.702
   ELEVATION 16.654 FEET (NAVD 88)
3. BENCHMARK ON SITE:
   SPIKE SET ON NORTH SIDE OF DIKE, COMPUTER POINT NUMBER 10
   GRID COORDINATES
   N 382380.1005
   E 1314559.7561
   ELEVATION 12.5935 FEET (NAVD 88)
4. HORIZONTAL CONTROL POINTS NOT SHOWN ON PLANS. POINTS ARE OUTSIDE PROPOSED WORK SHEET SET UP.

US Army Corps of Engineers®
SEATTLE DISTRICT

MARK	DESCRIPTION	DATE	APPR.	MARK	DESCRIPTION	DATE	APPR.

U.S. ARMY CORPS OF ENGINEERS
SEATTLE DISTRICT
SEATTLE, WASHINGTON

DESIGNED BY: LEF KAR,ZPC
DWN BY: MCP
CKD BY: GKK
SUBMITTED BY: WETZLER
SIZE: ANSI D
DATE: 13 JULY 2012
SOLICITATION NO.:
CONTRACT NO.:
FILE NUMBER:
PLOT DATE:
PLOT TIME: 2011 PM
FILE NAME: PN142460_OTWR-G-002LEG.DGN

FY12 QWULOOLT ECOSYSTEM RESTORATION
MARYSVILLE, WASHINGTON
PN142460

LEGENDS AND ABBREVIATIONS

SHEET IDENTIFICATION
G-002
SHEET 2 OF 49

DESIGN FILE: c:\documents and settings\g3ecdmcp\my documents\pwwork\dms51223\PN142460_OTWR-G-002LEG.DGN
DATE AND TIME PLOTTED: $$$DATE$$$$

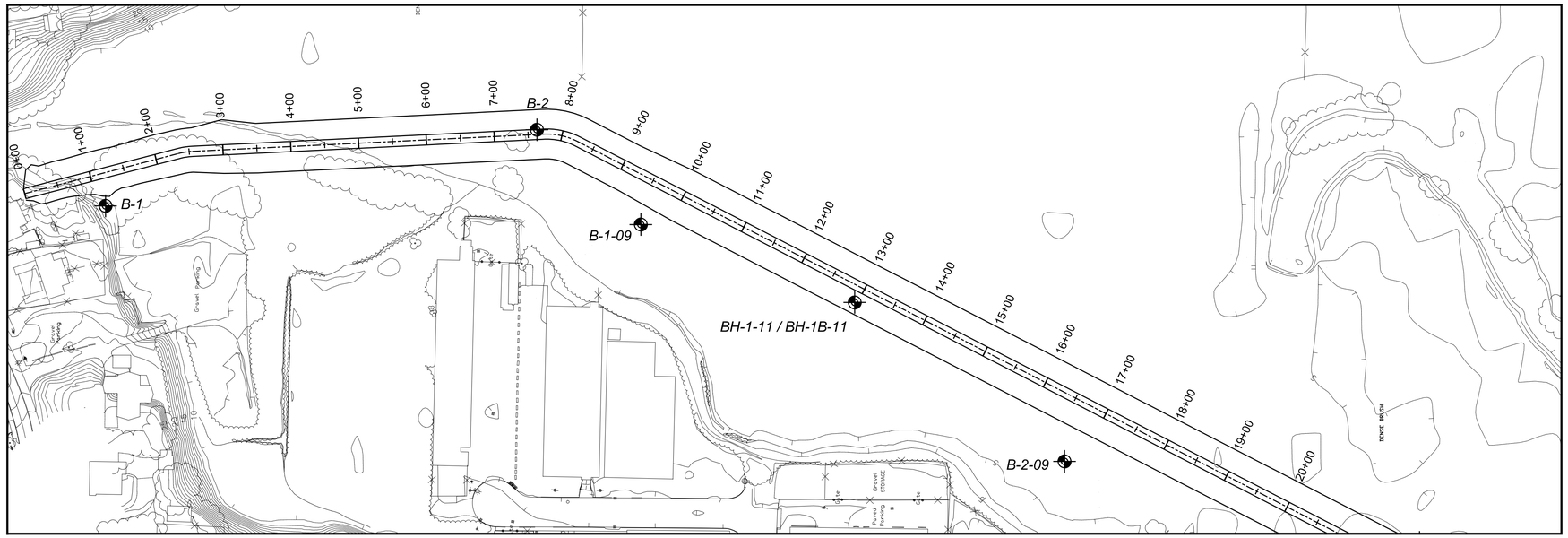

1 B-201 PLAN - STA 0+00 TO 20+00
1"=100'
0 100 200

GENERAL NOTE:

GEOTECHNICAL EXPLORATION LOCATIONS AND LOGGING ARE PER KLEINFELDER REPORTS 2008, 2009 AND 2011 FOUND IN APPENDIX A OF THE GEOTECHNICAL REPORT.

SURVEY NOTES:

1. TOPOGRAPHIC MAPPING PREPARED BY DUANE HARTMAN AND ASSOCIATES USING AERIAL PHOTOGRAMMETRIC METHODS. AERIAL PHOTOGRAPH DATED JUNE 19, 2005. ELEVATIONS ARE APPROXIMATE, AND MAY NOT BE SHOWN ACCURATELY IN AREAS PONDED WHEN PHOTOGRAPH WAS TAKEN. MAPPING SHOULD BE FIELD CHECKED BEFORE FINAL DESIGN, AND CRITICAL GRADES SURVEYED IN THE FIELD BEFORE CONSTRUCTION. ALL ELEVATIONS ARE REFERENCED TO THE NORTH AMERICAN VERTICAL DATUM OF 1988 (NAVD88) IN FEET. HORIZONTAL DATUM AT SITE IS NORTH AMERICAN DATUM OF 1983 (NAD83) STATE PLANE WASHINGTON NORTH IN FEET.

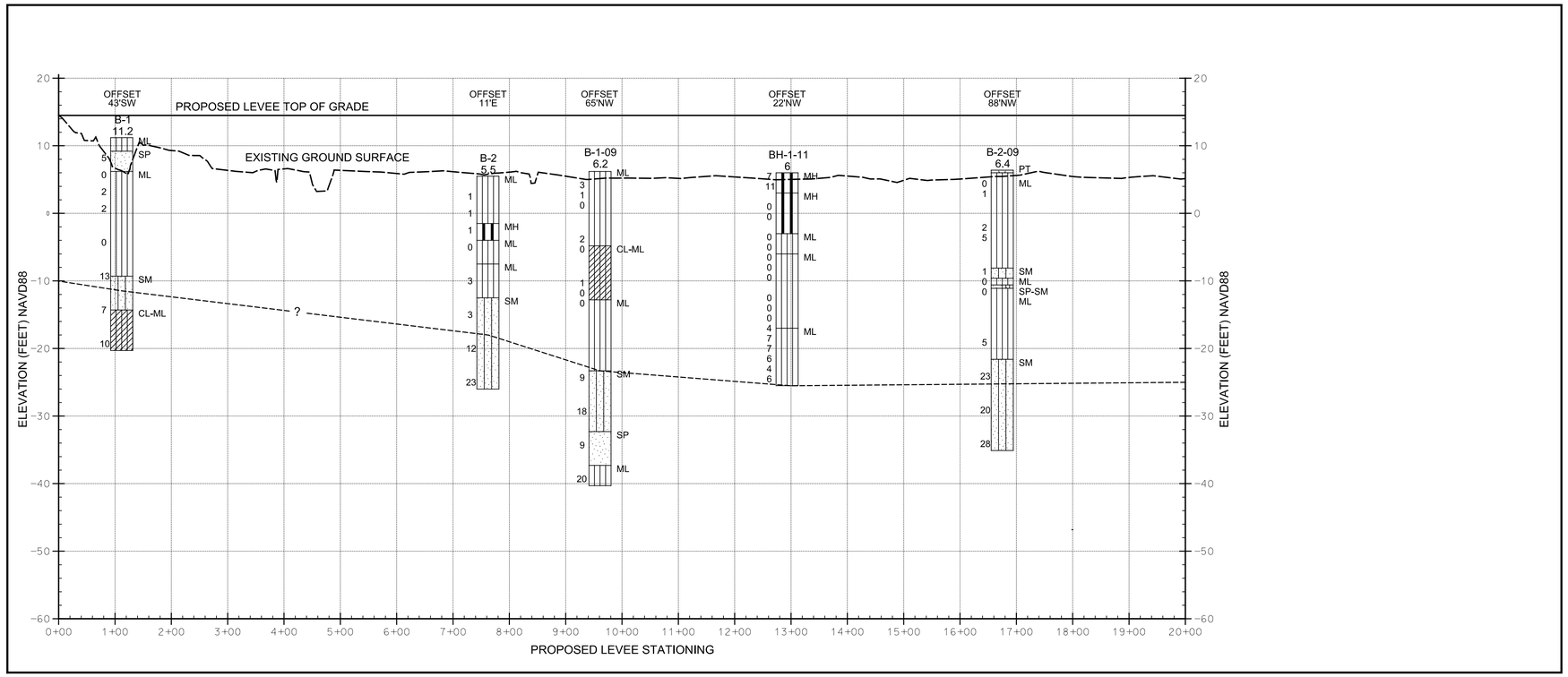

PROFILE - STA 0+00 TO 20+00

HORIZONTAL SCALE: 1"=120'
0 120 240

VERTICAL SCALE: 1"=10'
0 10 20

LEGEND

USCS SYMBOL

CL-ML	CLAYEY SILT
MH	ELASTIC SILT
ML	INELASTIC SILT
OL	ORGANIC MATERIAL
PT	PEAT
SM	SILTY SAND
SP-SM	SANDY SILT
SP	POORLY GRADED SAND

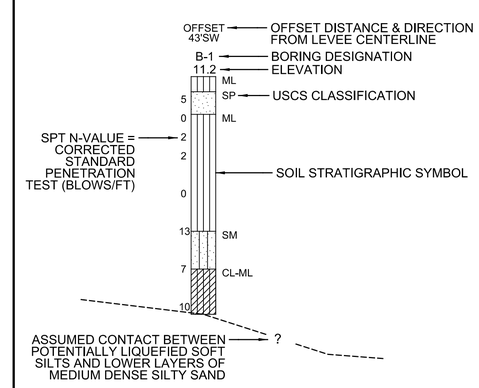

US Army Corps of Engineers®
SEATTLE DISTRICT

MARK	DESCRIPTION	DATE	APPR.	MARK	DESCRIPTION	DATE	APPR.

U.S. ARMY CORPS OF ENGINEERS
SEATTLE DISTRICT
SEATTLE, WASHINGTON

DESIGNED BY: ELLITHY
DWN BY: SWANSON
CKD BY: RUDIE
SUBMITTED BY: WETZLER
DATE: 13 JUL 2012
SOLICITATION NO.:
CONTRACT NO.:
FILE NUMBER:
PLOT DATE: 13 JUL 2012
PLOT TIME: 11:07:00 AM
SIZE: ANSI D
FILE NAME: PN142460_QTWR-B-201PRO.DGN

FY12 QWULOOLT ECOSYSTEM RESTORATION
MARYSVILLE, WASHINGTON
PN142460

GEOTECHNICAL PLAN AND PROFILE 1 - STA 0+00 TO 20+00

SHEET IDENTIFICATION
B-201
SHEET 3 OF 49

DESIGN FILE: c:\temp\g3eoekls\dms53494\PN142460_QTWR-B-201PRO.DGN

DATE AND TIME PLOTTED: 7/13/2012

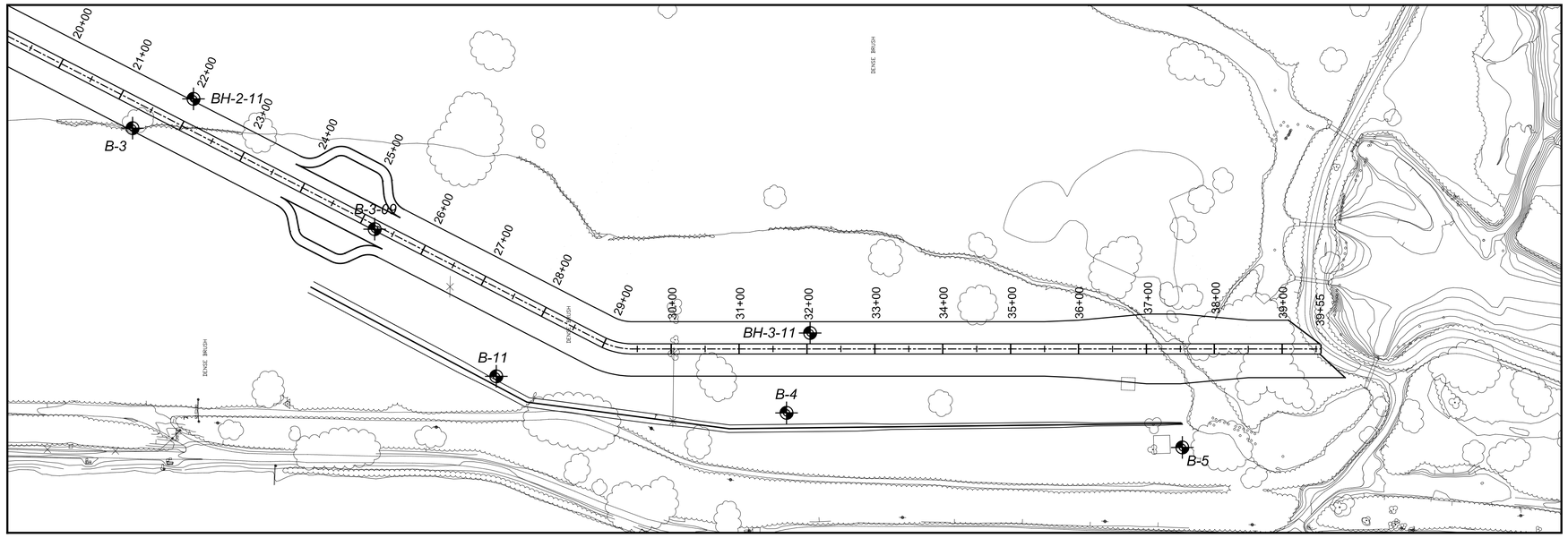

1 B-202 PLAN - STA 20+00 TO 39+55
1"=100'
0 100 200

GENERAL NOTE:

FOR LEGEND, ABBREVIATIONS AND ADDITIONAL NOTES, SEE PLATE B-201.

SURVEY NOTES:

1. TOPOGRAPHIC MAPPING PREPARED BY DUANE HARTMAN AND ASSOCIATES USING AERIAL PHOTOGRAMMETRIC METHODS. AERIAL PHOTOGRAPH DATED JUNE 19, 2005. ELEVATIONS ARE APPROXIMATE, AND MAY NOT BE SHOWN ACCURATELY IN AREAS PONDED WHEN PHOTOGRAPH WAS TAKEN. MAPPING SHOULD BE FIELD CHECKED BEFORE FINAL DESIGN, AND CRITICAL GRADES SURVEYED IN THE FIELD BEFORE CONSTRUCTION. ALL ELEVATIONS ARE REFERENCED TO THE NORTH AMERICAN VERTICAL DATUM OF 1988 (NAVD88) IN FEET. HORIZONTAL DATUM AT SITE IS NORTH AMERICAN DATUM OF 1983 (NAD83) STATE PLANE WASHINGTON NORTH IN FEET.

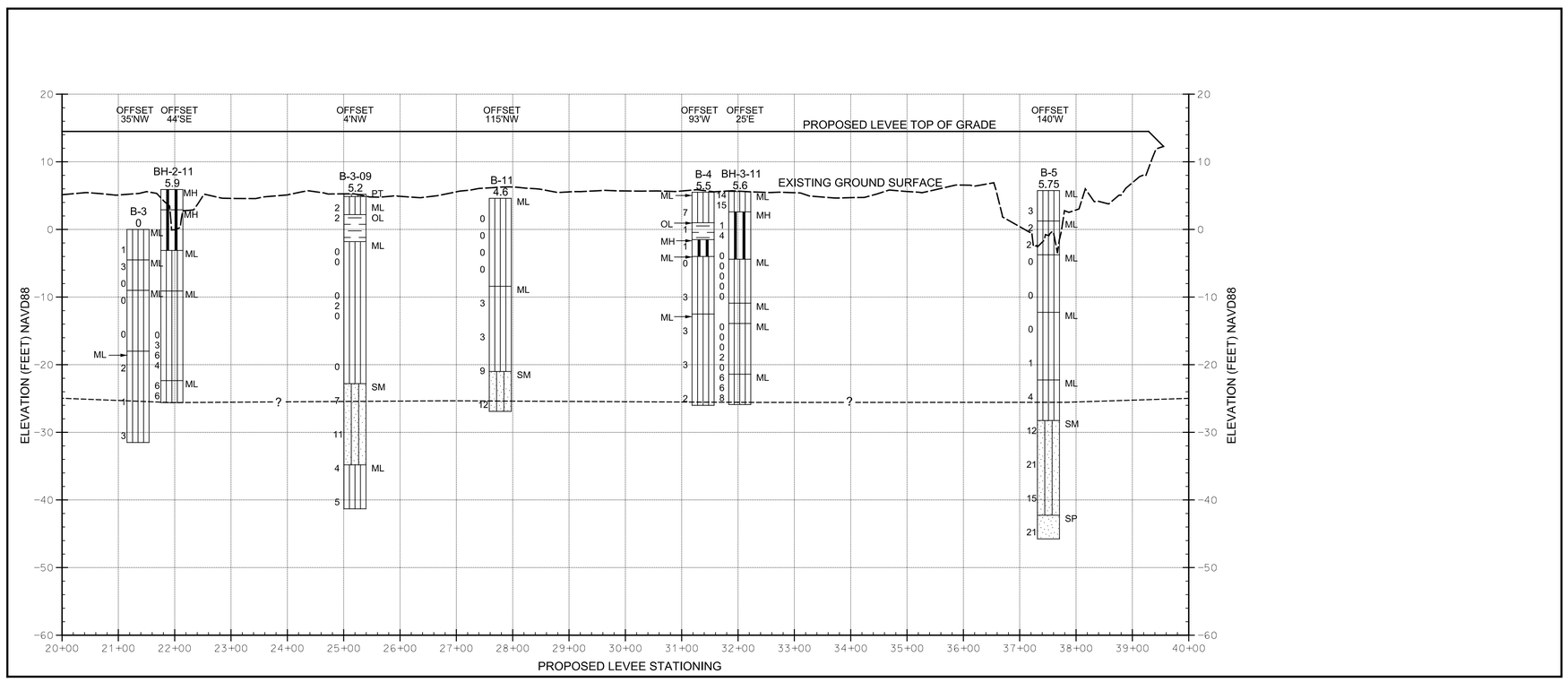

PROFILE - STA 20+00 TO 40+00

HORIZONTAL SCALE: 1"=120'
0 120 240

VERTICAL SCALE: 1"=10'
0 10 20

US Army Corps of Engineers®
SEATTLE DISTRICT

MARK	DESCRIPTION	DATE	APPR.	MARK	DESCRIPTION	DATE	APPR.

DESIGNED BY: ELLITHY
DWN BY: SWANSON
CKD BY: RUDIE
SUBMITTED BY: WETZLER
DATE: 13 JUL 2012
SOLICITATION NO.:
CONTRACT NO.:
PLOT DATE:
PLOT TIME: 11:27:29 AM
FILE NUMBER:
SIZE: ANSI D
FILE NAME: PN142460_OTWR-B-202PRO.DGN

U.S. ARMY CORPS OF ENGINEERS
SEATTLE DISTRICT
SEATTLE, WASHINGTON

FY12 QWULOOLT ECOSYSTEM RESTORATION
MARYSVILLE, WASHINGTON
PN142460

GEOTECHNICAL PLAN AND PROFILE 2 - STA 20+00 TO 40+00

SHEET IDENTIFICATION
B-202
SHEET 4 OF 49

DESIGN FILE: c:\temp\g3eoekls\dms53494\PN142460_OTWR-B-202PRO.DGN

DATE AND TIME PLOTTED: 7/13/2012

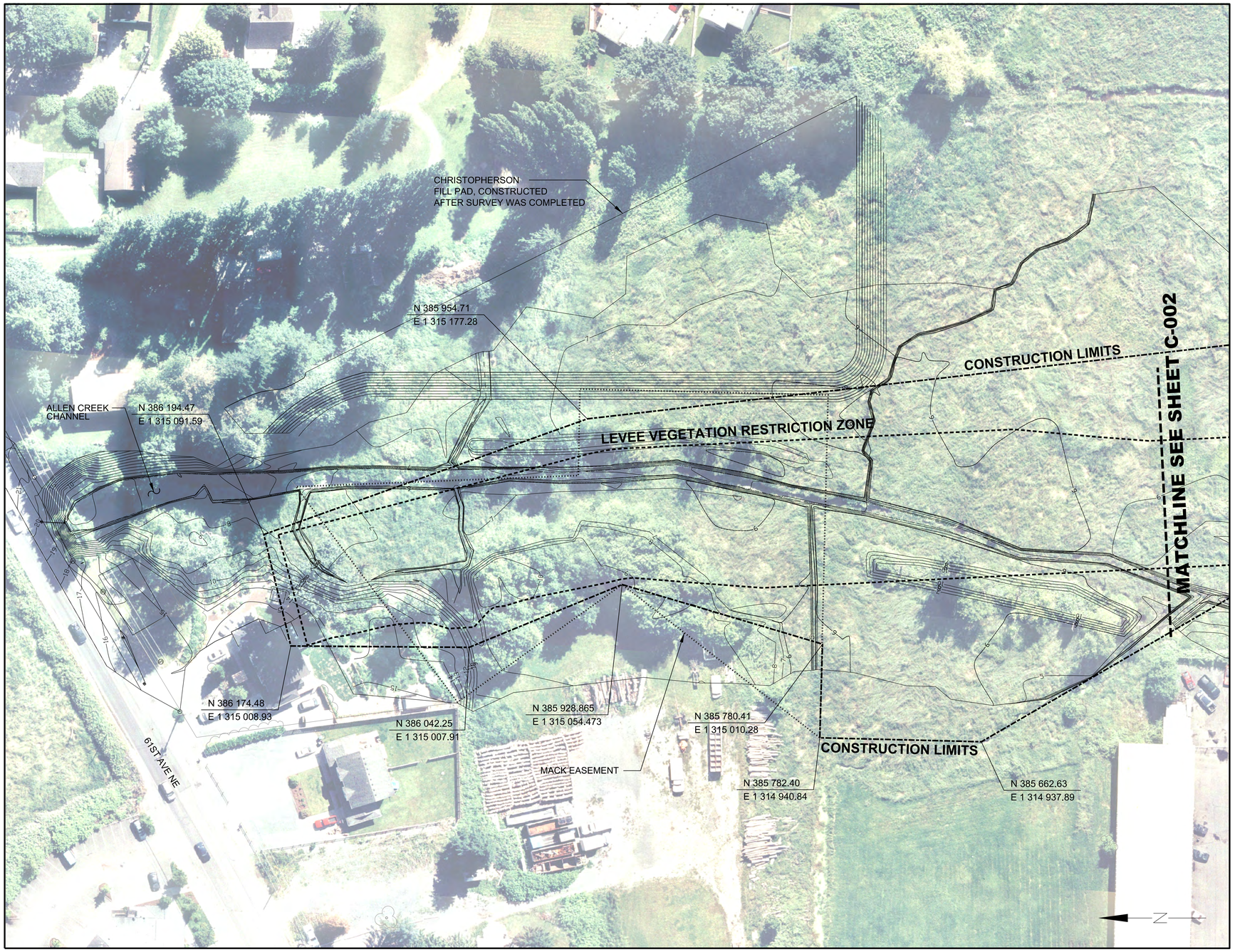

1 C-001 EXISTING CONDITIONS 1
1"=40'
0 40 80

NOTES:

1. TOPOGRAPHIC MAPPING PREPARED BY DUANE HARTMAN AND ASSOCIATES USING AERIAL PHOTOGRAMMETRIC METHODS. AERIAL PHOTOGRAPH DATED JUNE 19, 2005. ALL ELEVATIONS ARE REFERENCED TO THE NORTH AMERICAN VERTICAL DATUM OF 1988 (NAVD88) IN FEET. HORIZONTAL DATUM AT SITE IS NORTH AMERICAN DATUM OF 1983 (NAD83) STATE PLANE WASHINGTON NORTH IN FEET.
2. ELEVATIONS ARE APPROXIMATE, AND MAY NOT BE SHOWN ACCURATELY IN AREAS PONDED WHEN PHOTOGRAPH WAS TAKEN. MAPPING SHOULD BE FIELD CHECKED BEFORE FINAL DESIGN, AND CRITICAL GRADES SURVEYED IN THE FIELD BEFORE CONSTRUCTION.
3. ALL VEGETATION, INCUDING TREES, SHOWN WITHIN THE LEVEE VEGETATION RESTRICTION ZONE WILL BE CLEARED AND STRIPPED. THIS ZONE EXTENDS 15' BEYOND THE TOE OF BOTH SIDES OF THE LEVEE.

KEY MAP
NTS

US Army Corps of Engineers®
SEATTLE DISTRICT

MARK	DESCRIPTION	DATE	APPR.	MARK	DESCRIPTION	DATE	APPR.

U.S. ARMY CORPS OF ENGINEERS
SEATTLE DISTRICT
SEATTLE, WASHINGTON

DESIGNED BY: LEF, KAR, ZPC
DWN BY: MCP
CKD BY: GKK
SUBMITTED BY: WETZLER
PLOT DATE:
PLOT TIME: 2:39 PM
SIZE: ANSI D
FILE NAME: PN142460_QTWR-C-001SPE01.DGN
DATE: 13 JUL 2012
SOLICITATION NO.:
CONTRACT NO.:
FILE NUMBER:

FY12 QWULGOLT ECOSYSTEM RESTORATION
MARYSVILLE, WASHINGTON
PN142460

EXISTING CONDITIONS 1

SHEET IDENTIFICATION
C-001
SHEET 5 OF 49

DESIGN FILE: c:\documents and settings\g3ecdmcp\my documents\pwwork\dms51223\PN142460_QTWR-C-001SPE01.DGN

DATE AND TIME PLOTTED: $$$DATE$$$$

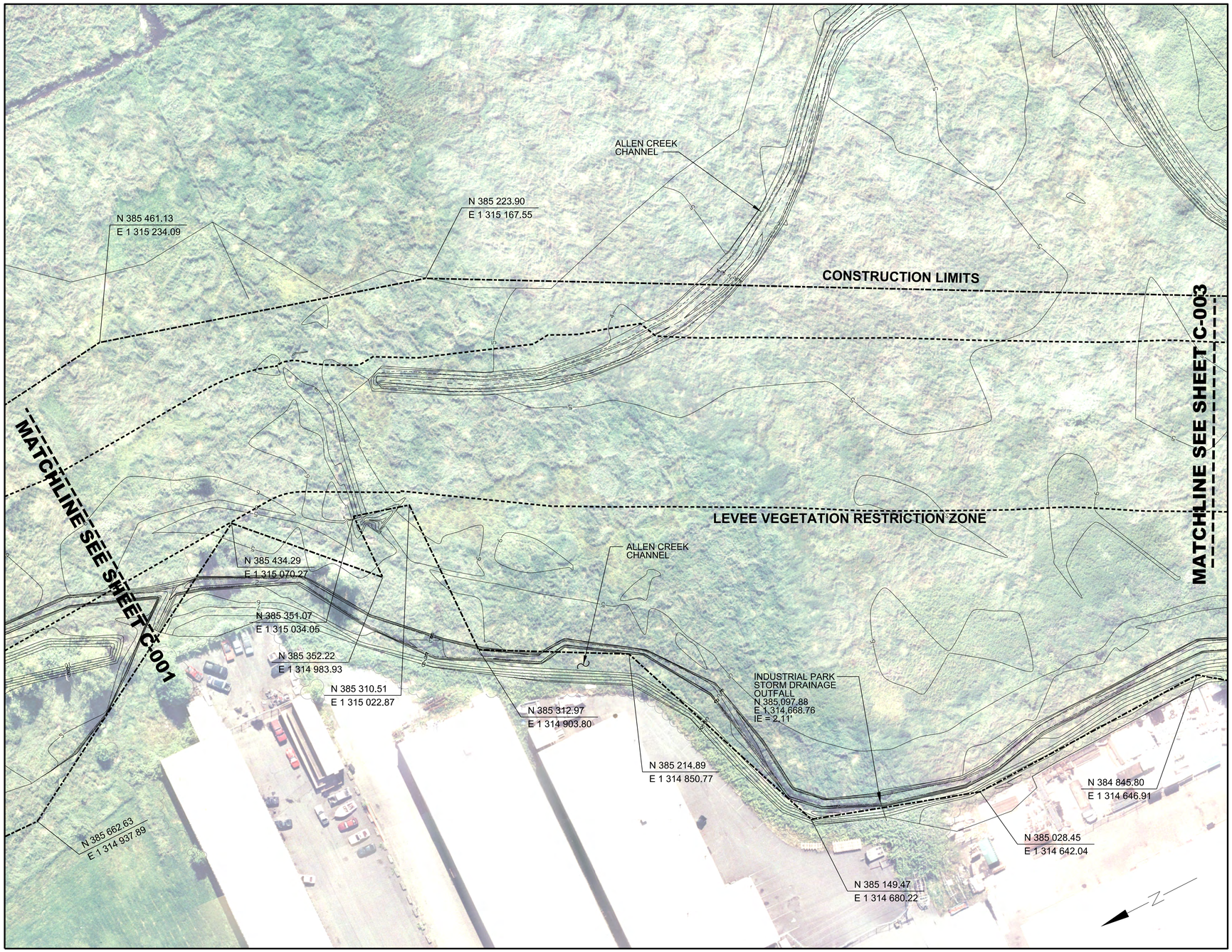

1 C-002 EXISTING CONDITIONS 2
1"=40'
0 40 80

NOTES:

1. TOPOGRAPHIC MAPPING PREPARED BY DUANE HARTMAN AND ASSOCIATES USING AERIAL PHOTOGRAMMETRIC METHODS. AERIAL PHOTOGRAPH DATED JUNE 19, 2005. ALL ELEVATIONS ARE REFERENCED TO THE NORTH AMERICAN VERTICAL DATUM OF 1988 (NAVD88) IN FEET. HORIZONTAL DATUM AT SITE IS NORTH AMERICAN DATUM OF 1983 (NAD83) STATE PLANE WASHINGTON NORTH IN FEET.

2. ELEVATIONS ARE APPROXIMATE, AND MAY NOT BE SHOWN ACCURATELY IN AREAS PONDED WHEN PHOTOGRAPH WAS TAKEN. MAPPING SHOULD BE FIELD CHECKED BEFORE FINAL DESIGN, AND CRITICAL GRADES SURVEYED IN THE FIELD BEFORE CONSTRUCTION.

3. ALL VEGETATION, INCUDING TREES, SHOWN WITHIN THE LEVEE VEGETATION RESTRICTION ZONE WILL BE CLEARED AND STRIPPED. THIS ZONE EXTENDS 15' BEYOND THE TOE OF BOTH SIDES OF THE LEVEE.

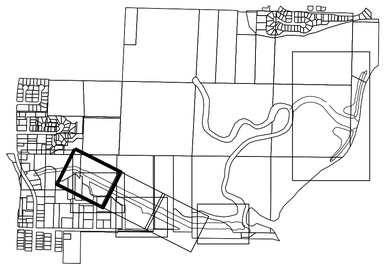

KEY MAP
NTS

US Army Corps of Engineers®
SEATTLE DISTRICT

MARK	DESCRIPTION	DATE	APPR.	MARK	DESCRIPTION	DATE	APPR.

U.S. ARMY CORPS OF ENGINEERS
SEATTLE DISTRICT
SEATTLE, WASHINGTON

DESIGNED BY: LEF, KAR, ZPC
DWN BY: MCP
CKD BY: GKK
SUBMITTED BY: WETZLER
PLOT DATE:
SIZE: ANSI D
DATE: 13 JUL 2012
SOLICITATION NO.:
CONTRACT NO.:
FILE NUMBER:
PLOT TIME: 2:00:00 PM
FILE NAME: PN142460_QTWR-C-002SPE02.DGN

FY12 QWULOOLT ECOSYSTEM RESTORATION
MARYSVILLE, WASHINGTON
PN142460
EXISTING CONDITIONS 2

SHEET IDENTIFICATION
C-002
SHEET 6 OF 49

DESIGN FILE: c:\documents and settings\g3ecdmcp\my documents\pwwork\dms51223\PN142460_QTWR-C-002SPE02.DGN

DATE AND TIME PLOTTED: $$$DATE$$$$

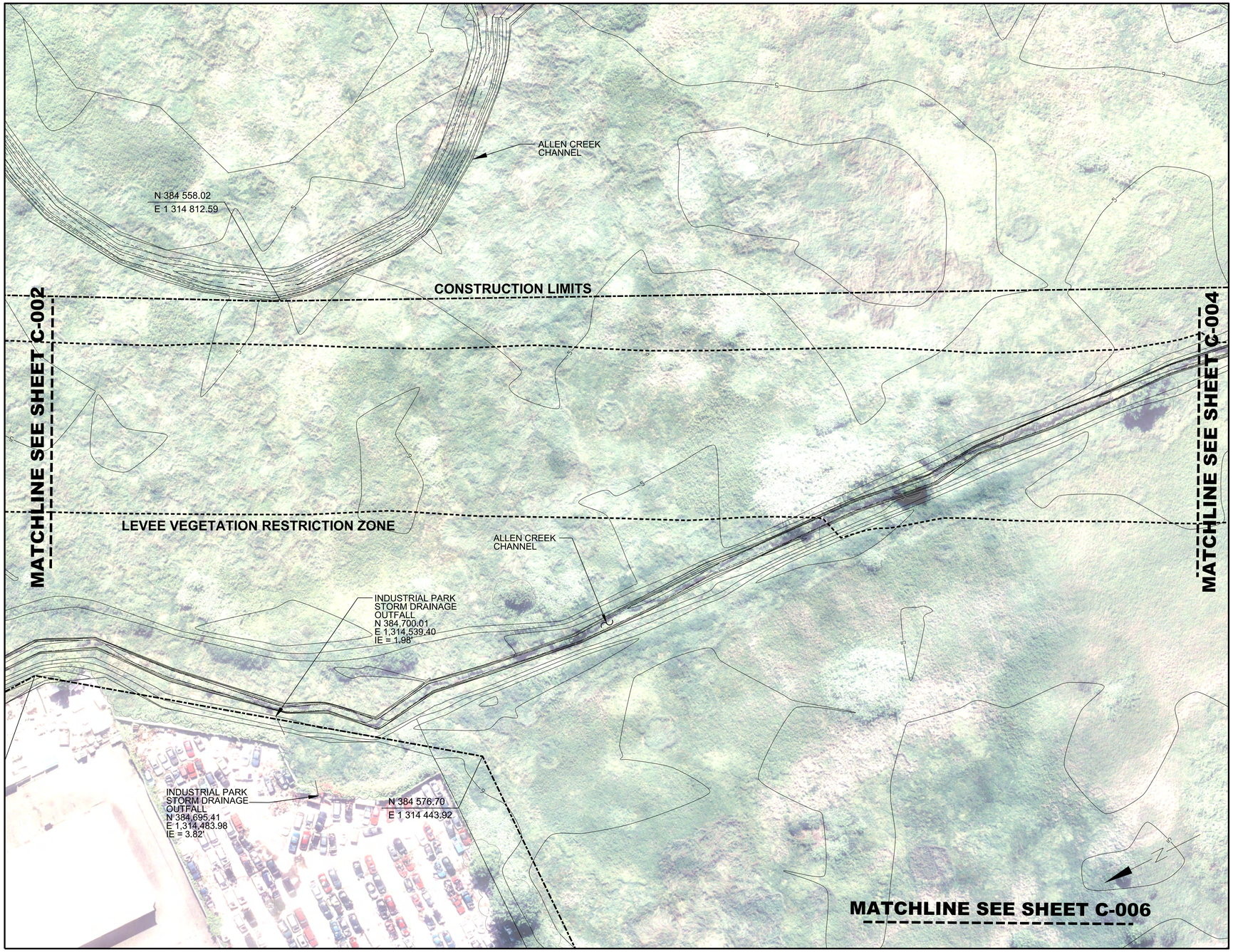

1 C-003 EXISTING CONDITIONS 3
1"=40'
0 40 80

NOTES:

1. TOPOGRAPHIC MAPPING PREPARED BY DUANE HARTMAN AND ASSOCIATES USING AERIAL PHOTOGRAMMETRIC METHODS. AERIAL PHOTOGRAPH DATED JUNE 19, 2005. ALL ELEVATIONS ARE REFERENCED TO THE NORTH AMERICAN VERTICAL DATUM OF 1988 (NAVD88) IN FEET. HORIZONTAL DATUM AT SITE IS NORTH AMERICAN DATUM OF 1983 (NAD83) STATE PLANE WASHINGTON NORTH IN FEET.

2. ELEVATIONS ARE APPROXIMATE, AND MAY NOT BE SHOWN ACCURATELY IN AREAS PONDED WHEN PHOTOGRAPH WAS TAKEN. MAPPING SHOULD BE FIELD CHECKED BEFORE FINAL DESIGN, AND CRITICAL GRADES SURVEYED IN THE FIELD BEFORE CONSTRUCTION.

3. ALL VEGETATION, INCUDING TREES, SHOWN WITHIN THE LEVEE VEGETATION RESTRICTION ZONE WILL BE CLEARED AND STRIPPED. THIS ZONE EXTENDS 15' BEYOND THE TOE OF BOTH SIDES OF THE LEVEE.

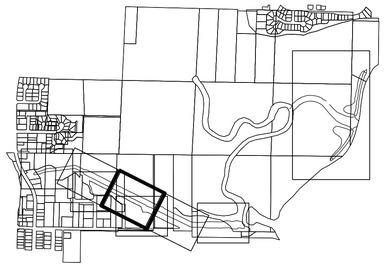

KEY MAP
NTS

US Army Corps of Engineers®
SEATTLE DISTRICT

MARK	DESCRIPTION	DATE	APPR.	MARK	DESCRIPTION	DATE	APPR.

U.S. ARMY CORPS OF ENGINEERS
SEATTLE DISTRICT
SEATTLE, WASHINGTON

DESIGNED BY: LEF, KAR, JPC
DWN BY: MCP
CKD BY: GKK
SUBMITTED BY: WETZLER
DATE: 13 JULY 2012
SOLICITATION NO.:
CONTRACT NO.:
FILE NUMBER:
PLOT DATE:
PLOT TIME: 24 HR FMT
SIZE: ANSI D
FILE NAME: PN142460_QTWR-C-003SPE03.DGN

FY12 QWULOOLT ECOSYSTEM RESTORATION
MARYSVILLE, WASHINGTON
PN142460

EXISTING CONDITIONS 3

SHEET IDENTIFICATION
C-003
SHEET 7 OF 49

DESIGN FILE: c:\documents and settings\g3ecdmcp\my documents\pwwork\dms51223\PN142460_QTWR-C-003SPE03.DGN

DATE AND TIME PLOTTED: $$$DATE$$$$

1 C-004 EXISTING CONDITIONS 4
1"=40'
0 40 80

NOTES:

1. TOPOGRAPHIC MAPPING PREPARED BY DUANE HARTMAN AND ASSOCIATES USING AERIAL PHOTOGRAMMETRIC METHODS. AERIAL PHOTOGRAPH DATED JUNE 19, 2005. ALL ELEVATIONS ARE REFERENCED TO THE NORTH AMERICAN VERTICAL DATUM OF 1988 (NAVD88) IN FEET. HORIZONTAL DATUM AT SITE IS NORTH AMERICAN DATUM OF 1983 (NAD83) STATE PLANE WASHINGTON NORTH IN FEET.

2. ELEVATIONS ARE APPROXIMATE, AND MAY NOT BE SHOWN ACCURATELY IN AREAS PONDED WHEN PHOTOGRAPH WAS TAKEN. MAPPING SHOULD BE FIELD CHECKED BEFORE FINAL DESIGN, AND CRITICAL GRADES SURVEYED IN THE FIELD BEFORE CONSTRUCTION.

3. ALL VEGETATION, INCUDING TREES, SHOWN WITHIN THE LEVEE VEGETATION RESTRICTION ZONE WILL BE CLEARED AND STRIPPED. THIS ZONE EXTENDS 15' BEYOND THE TOE OF BOTH SIDES OF THE LEVEE.

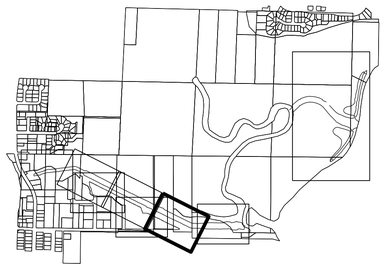

KEY MAP
NTS

US Army Corps of Engineers®
SEATTLE DISTRICT

MARK	DESCRIPTION	DATE	APPR.	MARK	DESCRIPTION	DATE	APPR.

U.S. ARMY CORPS OF ENGINEERS
SEATTLE DISTRICT
SEATTLE, WASHINGTON

DESIGNED BY: LEF, KAR, ZPC
DWN BY: MCP
CKD BY: GKK
SUBMITTED BY: WETZLER
PLOT DATE:
PLOT TIME: 2:57:27 PM
DATE: 13 JULY 2012
SOLICITATION NO.:
CONTRACT NO.:
FILE NUMBER:
SIZE: ANSI D
FILE NAME: PN142460_QTWR-C-004SPE04.DGN

FY12 QWULOOLT ECOSYSTEM RESTORATION
MARYSVILLE, WASHINGTON
PN142460

EXISTING CONDITIONS 4

SHEET IDENTIFICATION
C-004
SHEET 8 OF 49

DESIGN FILE: c:\documents and settings\g3ecdmcp\my documents\pwwork\dms51223\PN142460_QTWR-C-004SPE04.DGN

DATE AND TIME PLOTTED: $$$DATE$$$$

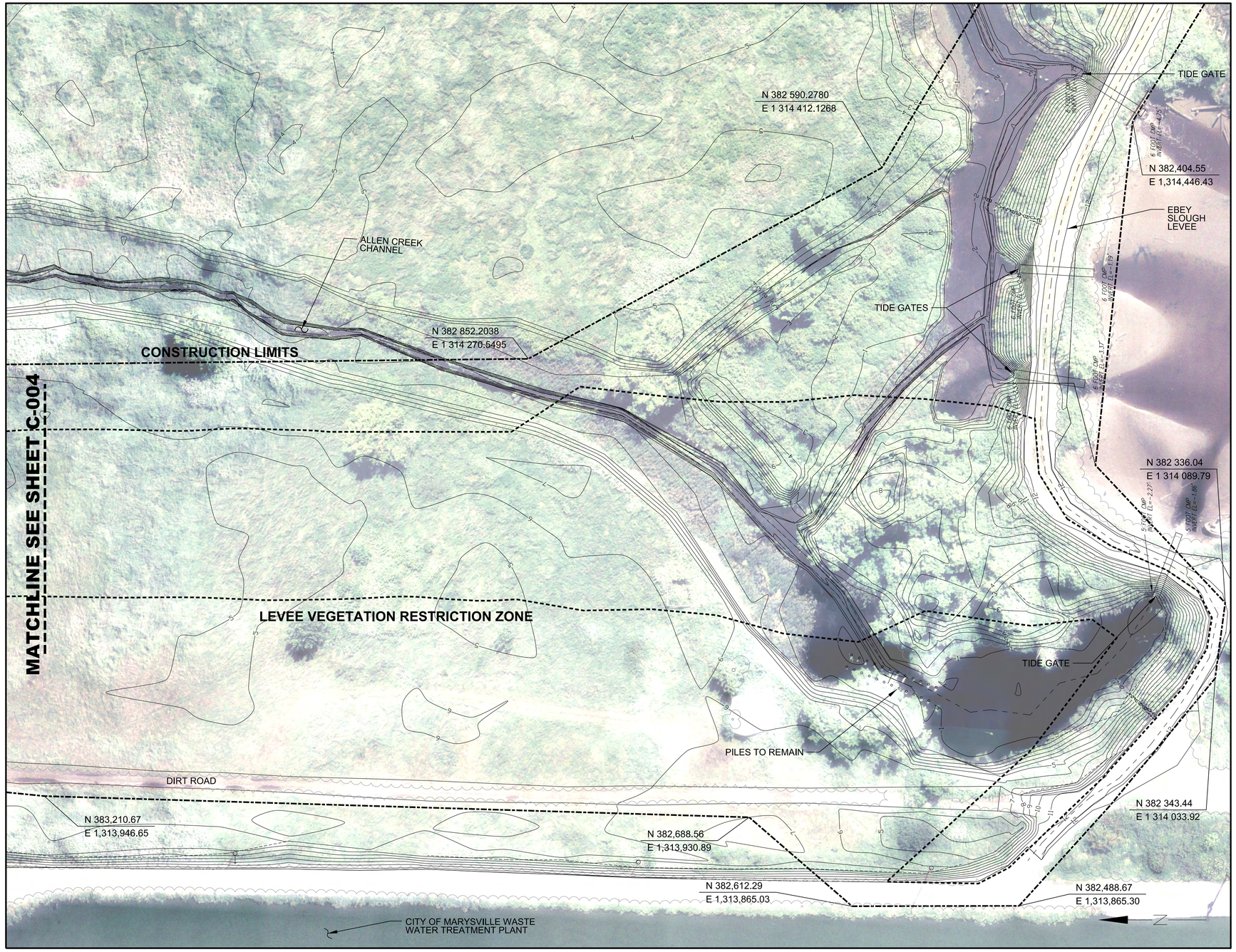

1 C-005 EXISTING CONDITIONS 5
1"=40'
0 40 80

NOTES:

1. TOPOGRAPHIC MAPPING PREPARED BY DUANE HARTMAN AND ASSOCIATES USING AERIAL PHOTOGRAMMETRIC METHODS. AERIAL PHOTOGRAPH DATED JUNE 19, 2005. ALL ELEVATIONS ARE REFERENCED TO THE NORTH AMERICAN VERTICAL DATUM OF 1988 (NAVD88) IN FEET. HORIZONTAL DATUM AT SITE IS NORTH AMERICAN DATUM OF 1983 (NAD83) STATE PLANE WASHINGTON NORTH IN FEET.

2. ELEVATIONS ARE APPROXIMATE, AND MAY NOT BE SHOWN ACCURATELY IN AREAS PONDED WHEN PHOTOGRAPH WAS TAKEN. MAPPING SHOULD BE FIELD CHECKED BEFORE FINAL DESIGN, AND CRITICAL GRADES SURVEYED IN THE FIELD BEFORE CONSTRUCTION.

3. ALL VEGETATION, INCUDING TREES, SHOWN WITHIN THE LEVEE VEGETATION RESTRICTION ZONE WILL BE CLEARED AND STRIPPED. THIS ZONE EXTENDS 15' BEYOND THE TOE OF BOTH SIDES OF THE LEVEE.

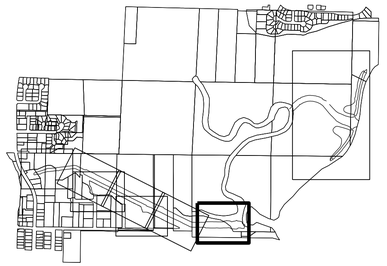

KEY MAP
NTS

US Army Corps of Engineers®
SEATTLE DISTRICT

MARK	DESCRIPTION	DATE	APPR.	MARK	DESCRIPTION	DATE	APPR.

U.S. ARMY CORPS OF ENGINEERS
SEATTLE DISTRICT
SEATTLE, WASHINGTON

DESIGNED BY: LEF, PFA,ZPC
DWN BY: MCP
CKD BY: GKK
SUBMITTED BY: WETZLER
DATE: 13 JUL 2012
SOLICITATION NO.:
CONTRACT NO.:
PLOT DATE:
PLOT TIME: 2:00 PM PDT
FILE NUMBER:
SIZE: ANSI D
FILE NAME: PN142460_OTWR-C-005SPE05.DGN

FY12 QWULOOLT ECOSYSTEM RESTORATION
MARYSVILLE, WASHINGTON
PN142460

EXISTING CONDITIONS 5

SHEET IDENTIFICATION
C-005
SHEET 9 OF 49

DESIGN FILE: c:\documents and settings\g3ecdmcp\my documents\pwwork\dms51223\PN142460_OTWR-C-005SPE05.DGN

DATE AND TIME PLOTTED: $$$DATE$$$$

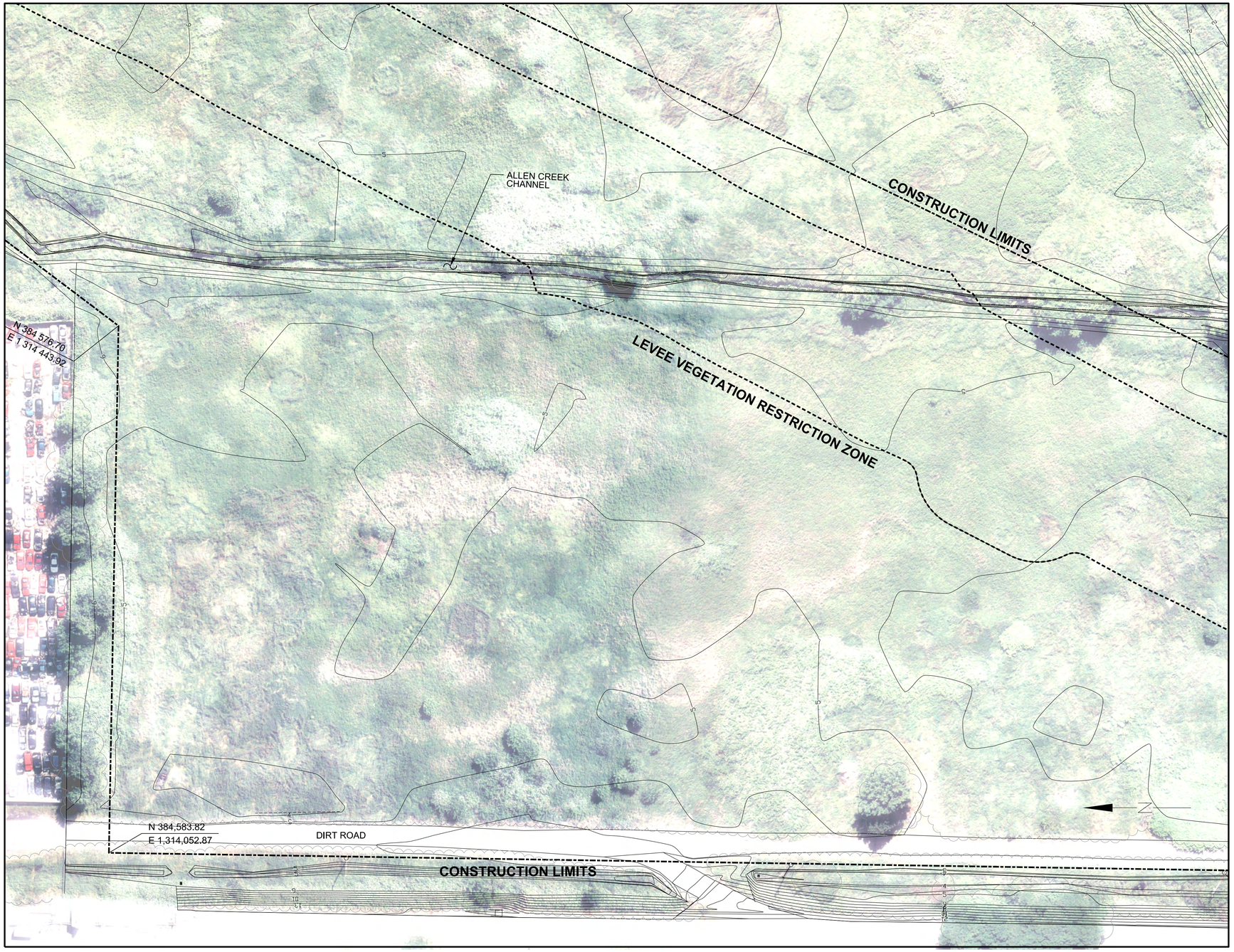

1 C-006 EXISTING CONDITIONS 6
1"=40'
0 40 80

NOTES:

1. TOPOGRAPHIC MAPPING PREPARED BY DUANE HARTMAN AND ASSOCIATES USING AERIAL PHOTOGRAMMETRIC METHODS. AERIAL PHOTOGRAPH DATED JUNE 19, 2005. ALL ELEVATIONS ARE REFERENCED TO THE NORTH AMERICAN VERTICAL DATUM OF 1988 (NAVD88) IN FEET. HORIZONTAL DATUM AT SITE IS NORTH AMERICAN DATUM OF 1983 (NAD83) STATE PLANE WASHINGTON NORTH IN FEET.

2. ELEVATIONS ARE APPROXIMATE, AND MAY NOT BE SHOWN ACCURATELY IN AREAS PONDED WHEN PHOTOGRAPH WAS TAKEN. MAPPING SHOULD BE FIELD CHECKED BEFORE FINAL DESIGN, AND CRITICAL GRADES SURVEYED IN THE FIELD BEFORE CONSTRUCTION.

3. ALL VEGETATION, INCUDING TREES, SHOWN WITHIN THE LEVEE VEGETATION RESTRICTION ZONE WILL BE CLEARED AND STRIPPED. THIS ZONE EXTENDS 15' BEYOND THE TOE OF BOTH SIDES OF THE LEVEE.

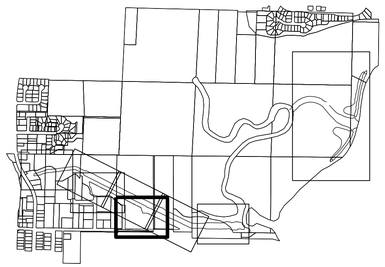

KEY MAP
NTS

US Army Corps of Engineers®
SEATTLE DISTRICT

MARK	DESCRIPTION	DATE	APPR.	MARK	DESCRIPTION	DATE	APPR.

U.S. ARMY CORPS OF ENGINEERS
SEATTLE DISTRICT
SEATTLE, WASHINGTON

DESIGNED BY: LEF, KAR, ZPC
DWN BY: MCP
CKD BY: GKK
SUBMITTED BY: WETZLER
PLOT DATE:
PLOT TIME: 00:00:00 PM
FILE NAME: PN142460_QTWR-C-006SPE06.DGN
SIZE: ANSI D
DATE: 13 JULY 2012
SOLICITATION NO.:
CONTRACT NO.:
FILE NUMBER:

FY12 QWULOOLT ECOSYSTEM RESTORATION
MARYSVILLE, WASHINGTON
PN142460

EXISTING CONDITIONS 6

SHEET IDENTIFICATION
C-006
SHEET 10 OF 49

DESIGN FILE: c:\documents and settings\g3ecdmcp\my documents\pwwork\dms51223\PN142460_QTWR-C-006SPE06.DGN

DATE AND TIME PLOTTED: $$$DATE$$$$

1 C-007 EXISTING CONDITIONS 7 - BREACH
1"=100'
0 40 80

NOTES:

1. TOPOGRAPHIC MAPPING PREPARED BY DUANE HARTMAN AND ASSOCIATES USING AERIAL PHOTOGRAMMETRIC METHODS. AERIAL PHOTOGRAPH DATED JUNE 19, 2005. ALL ELEVATIONS ARE REFERENCED TO THE NORTH AMERICAN VERTICAL DATUM OF 1988 (NAVD88) IN FEET. HORIZONTAL DATUM AT SITE IS NORTH AMERICAN DATUM OF 1983 (NAD83) STATE PLANE WASHINGTON NORTH IN FEET.

2. ELEVATIONS ARE APPROXIMATE, AND MAY NOT BE SHOWN ACCURATELY IN AREAS PONDED WHEN PHOTOGRAPH WAS TAKEN. MAPPING SHOULD BE FIELD CHECKED BEFORE FINAL DESIGN, AND CRITICAL GRADES SURVEYED IN THE FIELD BEFORE CONSTRUCTION.

KEY MAP
NTS

US Army Corps of Engineers®
SEATTLE DISTRICT

MARK	DESCRIPTION	DATE	APPR.	MARK	DESCRIPTION	DATE	APPR.

U.S. ARMY CORPS OF ENGINEERS
SEATTLE DISTRICT
SEATTLE, WASHINGTON

DESIGNED BY: LEF, KAR, ZPC
DWN BY: MCP
CKD BY: GKK
SUBMITTED BY: WETZLER
PLOT DATE:
PLOT TIME: 2:00:00 PM
SIZE: ANSI D
FILE NAME: PN142460_QTWR-C-007SPE07.DGN
DATE: 13 JULY 2012
SOLICITATION NO.:
CONTRACT NO.:
FILE NUMBER:

FY12 QWULGOLT ECOSYSTEM RESTORATION
MARYSVILLE, WASHINGTON
PN142460

EXISTING CONDITIONS 7
BREACH

SHEET IDENTIFICATION
C-007
SHEET 11 OF 49

DESIGN FILE: c:\documents and settings\g3ecdmcp\my documents\pwwork\dms51223\PN142460_QTWR-C-007SPE07.DGN

DATE AND TIME PLOTTED: $$$DATE$$$$

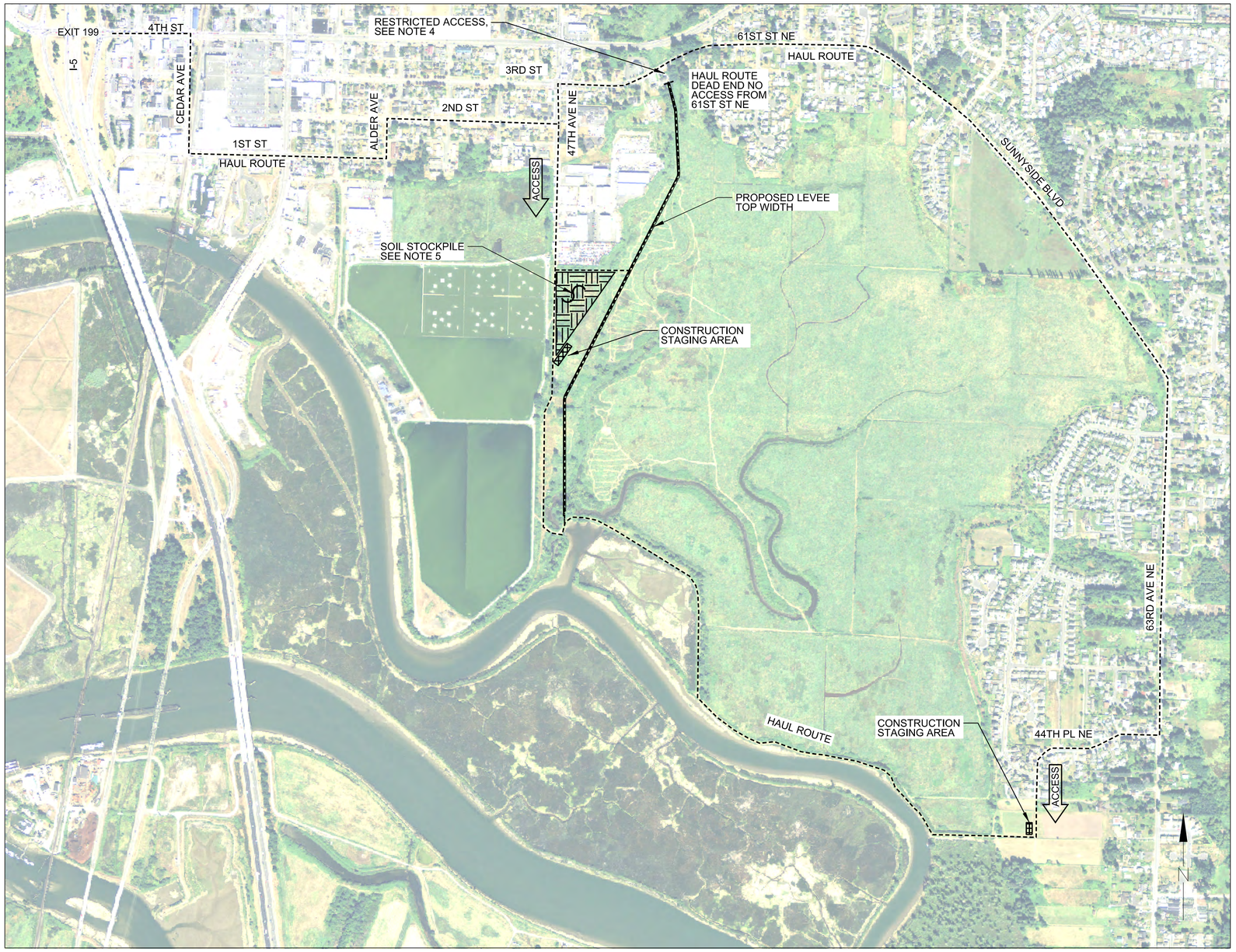

HAUL ROUTE NOTES:

1. PROVIDE STABILIZED CONSTRUCTION ENTRANCES AT BOTH ACCESS POINTS.
2. DISTANCE FROM EXIT 199 IS 1.23 MILES FROM WEST ACCESS AND 3.13 MILES FROM EAST ACCESS
3. SEE SPECIFICATION 01 40 00 TEMPORARY CONSTRUCTION FACILITIES AND CONTROLS FOR TRAFFIC CONTROL PLAN REQUIREMENTS AND FURTHER INFORMATION REGARDING RESTRICTED ACCESS.
4. ALL FILL REQUIRED FOR SURCHARGE LEVEE CONSTRUCTION WILL BE PROVIDED AT THE INDICATED SOIL STOCKPILE LOCATION.
5. ACCESS TO THE SITE IS LIMITED. CONTRACTOR TO USE CAUTION MOBILIZING AND DEMOBILIZING. OVERHEAD ELECTRIC LINES COULD BE PRESENT BUT ARE NOT SHOWN.

1 C-101 HAUL ROUTE/ STAGING AREA PLAN
1"= 500'
0 500 1000

US Army Corps of Engineers®
SEATTLE DISTRICT

MARK	DESCRIPTION	DATE	APPR.	MARK	DESCRIPTION	DATE	APPR.

U.S. ARMY CORPS OF ENGINEERS
SEATTLE DISTRICT
SEATTLE, WASHINGTON

DESIGNED BY: MCP
DWN BY: JMT
CKD BY: GKK
SUBMITTED BY: WETZLER
PLOT DATE: 2012/07/13
PLOT TIME: 2:34:00 PM
SIZE: ANSI D
FILE NAME: PN142460_QTWR-C-101G01.DGN
DATE: 13 JULY 2012
SOLICITATION NO.:
CONTRACT NO.:
FILE NUMBER:
R-C-101G01.DGN

FY12 QWULOOLT ECOSYSTEM RESTORATION
MARYSVILLE, WASHINGTON
PN142460

HAUL ROUTE/ STAGING AREA PLAN

SHEET IDENTIFICATION
C-101
SHEET 12 OF 49

DESIGN FILE: c:\documents and settings\g3ecdmcp\my documents\pwwork\dms51223\PN142460_QTWR-C-101G01.DGN

DATE AND TIME PLOTTED: $$$DATE$$$$

1 C-102 GENERAL SITE PLAN
1"=300'
0 300 600

GENERAL NOTES:

1. TOPOGRAPHIC MAPPING PREPARED BY DUANE HARTMAN AND ASSOCIATES USING AERIAL PHOTOGRAMMETRIC METHODS. AERIAL PHOTOGRAPH DATED JUNE 19, 2005. ALL ELEVATIONS ARE REFERENCED TO THE NORTH AMERICAN VERTICAL DATUM OF 1988 (NAVD88) IN FEET. HORIZONTAL DATUM AT SITE IS NORTH AMERICAN DATUM OF 1983 (NAD83) STATEPLANE WASHINGTON NORTH IN FEET.
2. ELEVATIONS ARE APPROXIMATE, AND MAY NOT BE SHOWN ACCURATELY IN AREAS PONDED WHEN PHOTOGRAPH WAS TAKEN. MAPPING SHOULD BE FIELD CHECKED BEFORE FINAL DESIGN, AND CRITICAL GRADES SURVEYED IN THE FIELD BEFORE CONSTRUCTION.
3. DRAINAGE PIPE AT STORMWATER DETENTION OUTLET DISCHARGES TO THE EXISTING THALWEG OF ALLEN CREEK.

LEGEND	
———	NEW WORK, THIS CONTRACT
———	N.I.C

US Army Corps of Engineers®
SEATTLE DISTRICT

MARK	DESCRIPTION	DATE	APPR.	MARK	DESCRIPTION	DATE	APPR.

U.S. ARMY CORPS OF ENGINEERS
SEATTLE DISTRICT
SEATTLE, WASHINGTON

DESIGNED BY: LEF-KAR,ZPC
DWN BY: MCP
CKD BY: GKK
SUBMITTED BY: WETZLER
PLOT DATE:
PLOT TIME: 2:00 PM
SIZE: ANSI D
FILE NAME: PN142460_QTWR-C-102GEN.DGN
DATE: 13 JULY 2012
SOLICITATION NO.:
CONTRACT NO.:
FILE NUMBER:

FY12 QWULOOLT ECOSYSTEM RESTORATION
MARYSVILLE, WASHINGTON
PN142460
GENERAL SITE PLAN

SHEET IDENTIFICATION
C-102
SHEET 13 OF 49

DESIGN FILE: c:\documents and settings\g3ecdmcp\my documents\pwwork\dms51223\PN142460_QTWR-C-102GEN.DGN

DATE AND TIME PLOTTED: $$$DATE$$$$

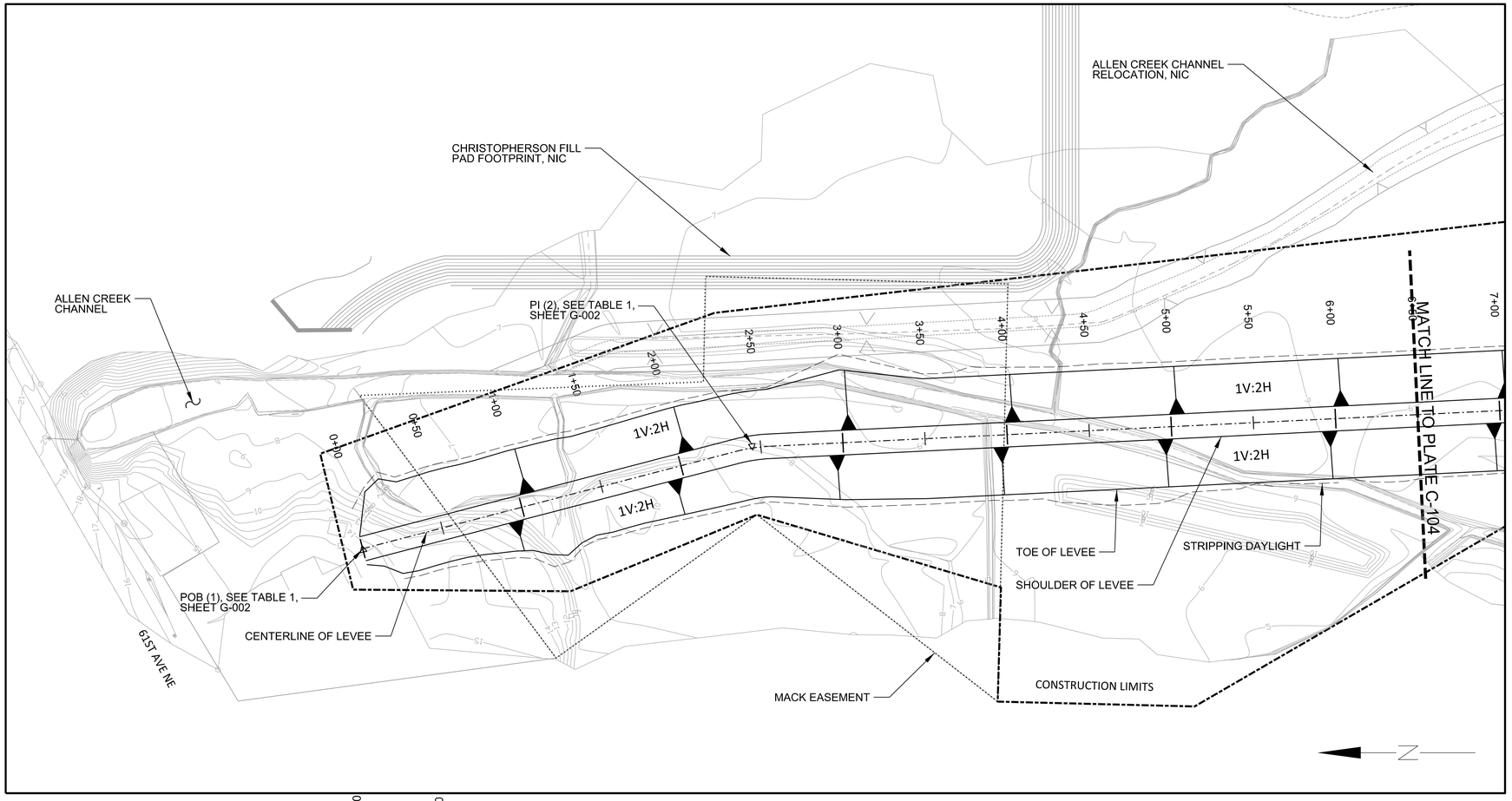

NOTES:

1. THE DESIGN SHOWN IS BASED UPON THE ENGINEER'S UNDERSTANDING OF THE EXISTING CONDITIONS. THE EXISTING CONDITIONS SHOWN ON THIS PLAN SHEET ARE BASED UPON A GROUND SURVEY, PREPARED BY DAVID R. DOWNING AND ASSOCIATES, DATED OCTOBER 2011. THE CONTRACTOR IS RESPONSIBLE FOR VERIFYING FIELD CONDITIONS PRIOR TO BIDDING THE PROPOSED SITEWORK IMPROVEMENTS. IF CONFLICTS ARE DISCOVERED, THE CONTRACTOR SHALL NOTIFY THE ENGINEER PRIOR TO INSTALLATION OF ANY PORTION OF THE SITEWORK WHICH WOULD BE AFFECTED. ALL ELEVATIONS ARE REFERENCED TO THE NORTH AMERICAN VERTICAL DATUM OF 1988 (NAVD 88) IN FEET. HORIZONTAL DATUM AT SITE IS NORTH AMERICAN DATUM OF 1983 (NAD 83) STATE PLANE WASHINGTON NORTH IN FEET.
2. FILL EXISTING CHANNELS WITHIN THE LEVEE FOOTPRINT WITH STOCKPILED LEVEE MATERIAL OR OTHER APPROVED EQUIVALENT.
3. REFER TO SPECIFICATION 01 14 00 WORK RESTRICTIONS FOR SITE WATER LEVELS.
4. SEE SPECIFICATION 35 41 00 LEVEE CONSTRUCTION FOR MAXIMUM LIFT HEIGHT AND COMPACITON REQUIREMENTS.
5. SEE SPECIFICATION 32 92 19 SEEDING FOR SURFACE COVERAGE REQUIREMENTS.

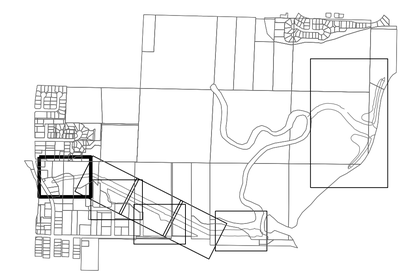

KEY MAP
NTS

1 C-103 SURCHARGE SITE PLAN 1 (0+00 TO 6+50)
1"=40'
0 40 80

A C-301

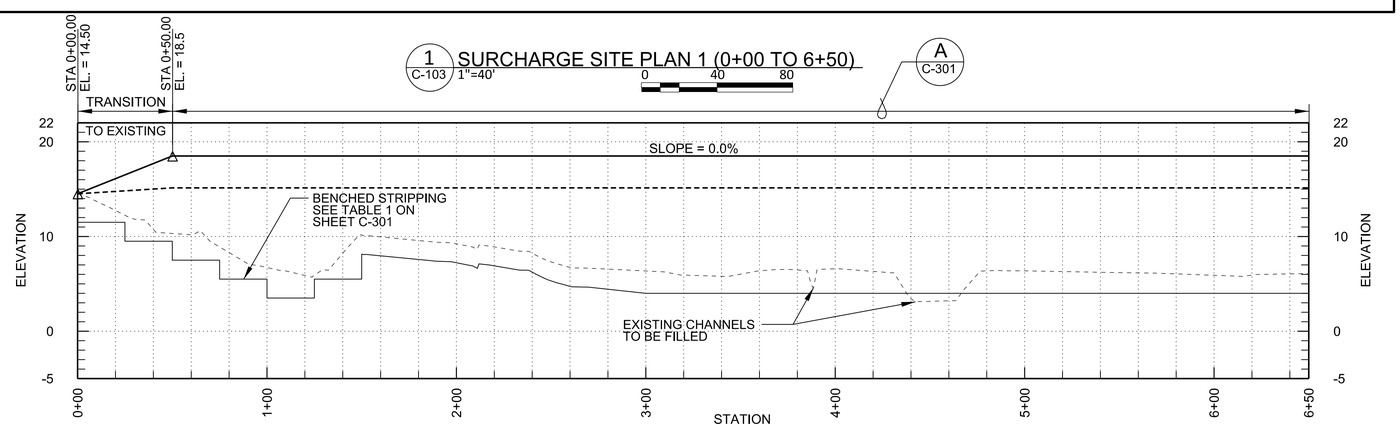

1 C-103 PROFILE 1 (0+00 TO 6+50)
HORZ SCALE NAD 83 IN FEET
0 40 80
0 4 8
VERT SCALE NAVD 88 IN FEET
VERT EXAGGERATION x5

PROFILE LEGEND	
———	SURCHARGE LEVEE GRADE
- - - -	FINAL LEVEE GRADE
- - - -	EXISTING GROUND
———	STRIPPING DEPTH

US Army Corps of Engineers®
SEATTLE DISTRICT

MARK	DESCRIPTION	DATE	APPR.	MARK	DESCRIPTION	DATE	APPR.

DESIGN FILE: c:\documents and settings\g3ecdmcp\my documents\pwwork\dms51223\PN142460_QTWR-C-103 SURCHARGE SITE PLAN 1.DGN

DATE AND TIME PLOTTED: $$$DATE$$$$

DESIGNED BY: LEF, KAK, ZPC
DWN BY: MCP
CKD BY: GKK
SUBMITTED BY: WETZLER
PLOT DATE:
PLOT TIME: 24:00:00 PM
FILE NAME: PN142460_QTWR-C-103 SURCHARGE SITE PLAN 1.DGN
SIZE: ANSI D
DATE: 13 JULY 2012
SOLICITATION NO.:
CONTRACT NO.:
FILE NUMBER:

U.S. ARMY CORPS OF ENGINEERS
SEATTLE DISTRICT
SEATTLE, WASHINGTON

FY12 QWULOOLT ECOSYSTEM RESTORATION
MARYSVILLE, WASHINGTON
PN142460

SURCHARGE SITE PLAN AND PROFILE 1
(STA 0+00 TO STA 6+50)

SHEET IDENTIFICATION
C-103
SHEET 14 OF 49

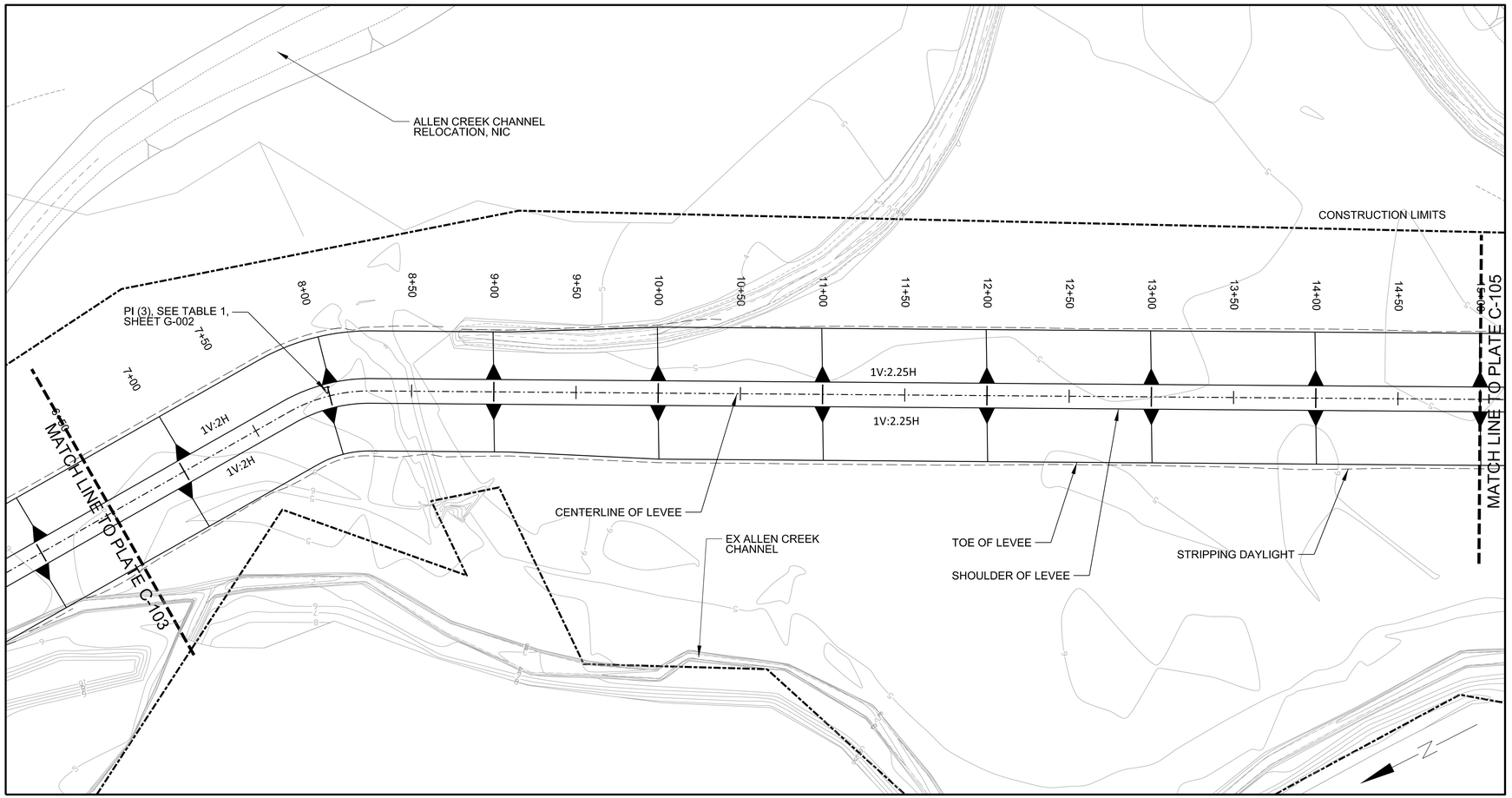

1 C-104 SURCHARGE SITE PLAN 2 (6+50 TO 15+00)
1"=40'
0 40 80

NOTES:

1. THE DESIGN SHOWN IS BASED UPON THE ENGINEER'S UNDERSTANDING OF THE EXISTING CONDITIONS. THE EXISTING CONDITIONS SHOWN ON THIS PLAN SHEET ARE BASED UPON A GROUND SURVEY, PREPARED BY DAVID R. DOWNING AND ASSOCIATES, DATED OCTOBER 2011. THE CONTRACTOR IS RESPONSIBLE FOR VERIFYING FIELD CONDITIONS PRIOR TO BIDDING THE PROPOSED SITEWORK IMPROVEMENTS. IF CONFLICTS ARE DISCOVERED, THE CONTRACTOR SHALL NOTIFY THE ENGINEER PRIOR TO INSTALLATION OF ANY PORTION OF THE SITEWORK WHICH WOULD BE AFFECTED. ALL ELEVATIONS ARE REFERENCED TO THE NORTH AMERICAN VERTICAL DATUM OF 1988 (NAVD 88) IN FEET. HORIZONTAL DATUM AT SITE IS NORTH AMERICAN DATUM OF 1983 (NAD 83) STATE PLANE WASHINGTON NORTH IN FEET.
2. FILL EXISTING CHANNELS WITHIN THE LEVEE FOOTPRINT WITH STOCKPILED LEVEE MATERIAL OR OTHER APPROVED EQUIVALENT.
3. REFER TO SPECIFICATION 01 14 00 WORK RESTRICTIONS FOR SITE WATER LEVELS.
4. SEE SPECIFICATION 35 41 00 LEVEE CONSTRUCTION FOR MAXIMUM LIFT HEIGHT AND COMPACITON REQUIREMENTS.
5. SEE SPECIFICATION 32 92 19 SEEDING FOR SURFACE COVERAGE REQUIREMENTS.

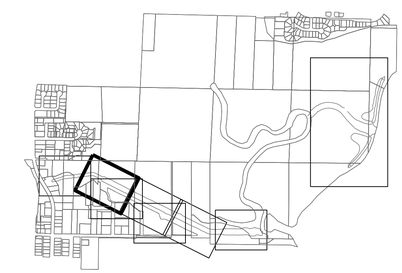

KEY MAP
NTS

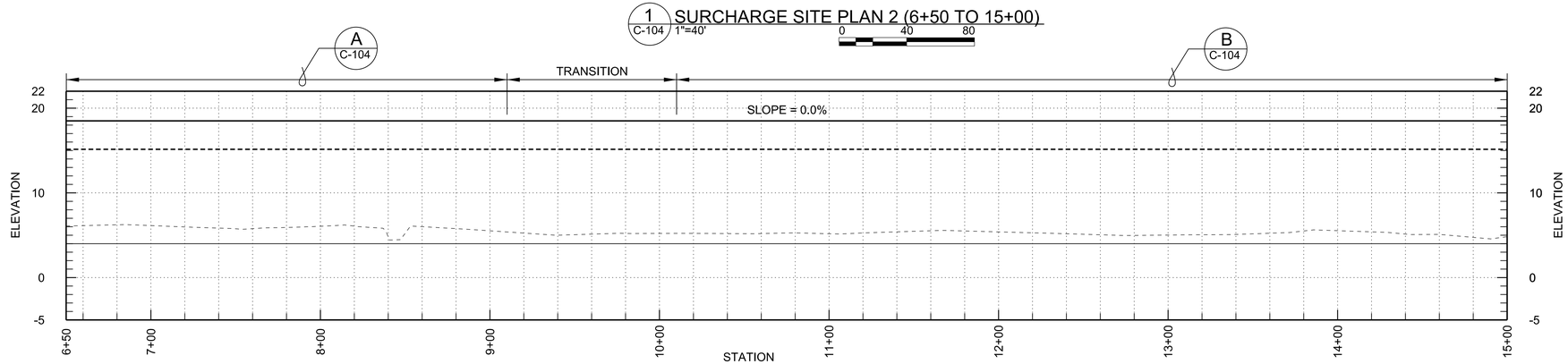

1 C-104 PROFILE 2 (6+50 TO 15+00)
HORZ SCALE NAD 83 IN FEET
0 40 80
0 4 8
VERT SCALE NAVD 88 IN FEET
VERT EXAGGERATION x5

PROFILE LEGEND

- SURCHARGE LEVEE GRADE
- FINAL LEVEE GRADE
- EXISTING GROUND
- STRIPPING DEPTH

US Army Corps of Engineers®
SEATTLE DISTRICT

MARK	DESCRIPTION	DATE	APPR.	MARK	DESCRIPTION	DATE	APPR.

DESIGN FILE: c:\documents and settings\g3ecdmcp\my documents\pwwork\dms51223\PN142460_QTWR-C-104 SURCHARGE SITE PLAN 2.DGN

DATE AND TIME PLOTTED: $$$DATE$$$$

U.S. ARMY CORPS OF ENGINEERS
SEATTLE DISTRICT
SEATTLE, WASHINGTON

DESIGNED BY: LEF, KAR, ZPC
DWN BY: MCP
CKD BY: GKK
SUBMITTED BY: WETZLER
PLOT DATE: 24-JUL-2012
PLOT TIME: 2:42:08 PM
SIZE: ANSI D
FILE NAME: PN142460_QTWR-C-104 SURCHARGE SITE PLAN 2.DGN
DATE: 13 JULY 2012
SOLICITATION NO.:
CONTRACT NO.:
FILE NUMBER:

FY12 QWULOOLT ECOSYSTEM RESTORATION
MARYSVILLE, WASHINGTON
PN142460

SURCHARGE SITE PLAN AND PROFILE 2
(STA 6+50 TO STA 15+00)

SHEET IDENTIFICATION
C-104
SHEET 15 OF 49

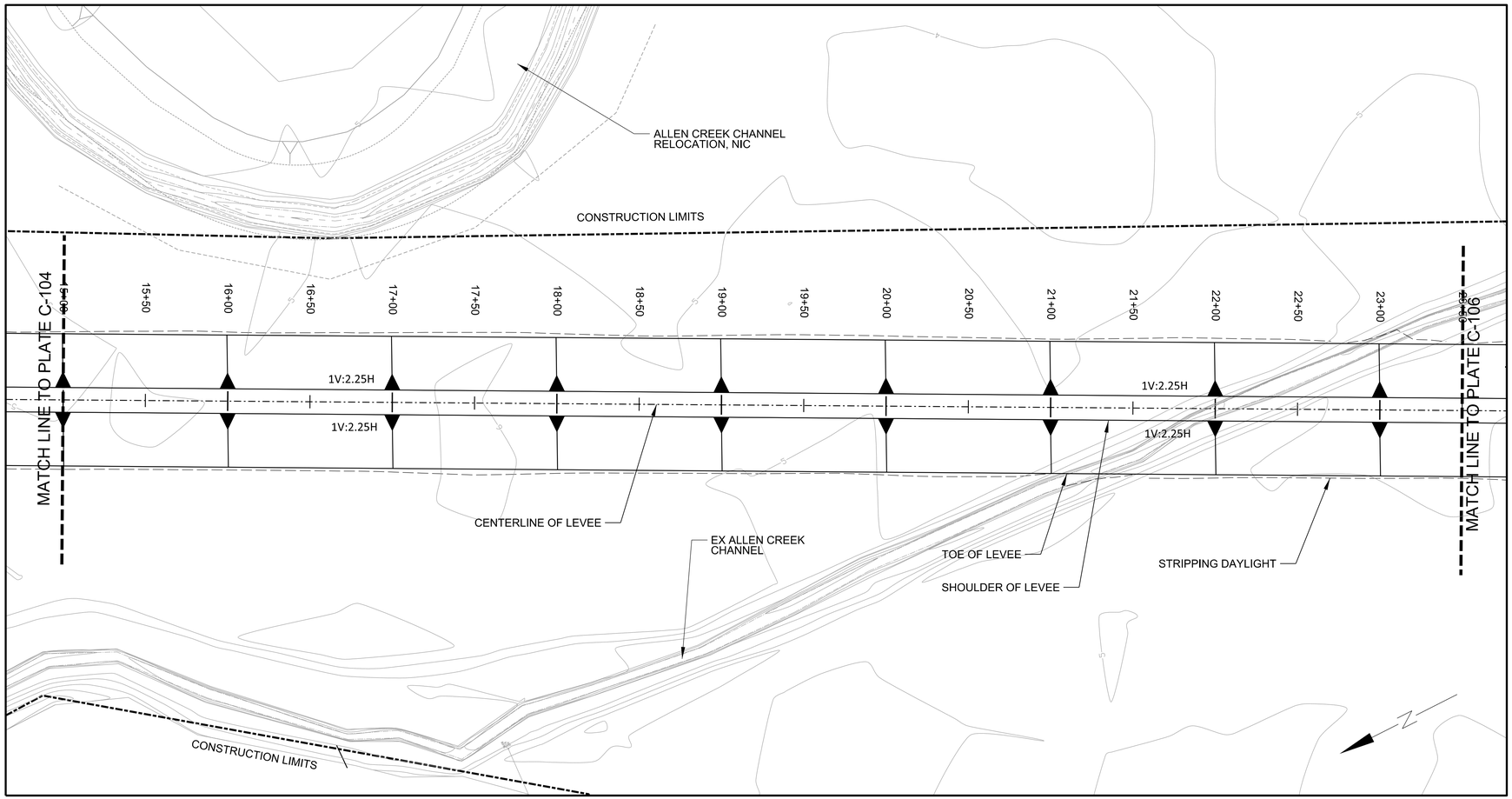

1 C-105 SURCHARGE SITE PLAN 3 (15+00 TO 23+50)
1"=40'
0 40 80

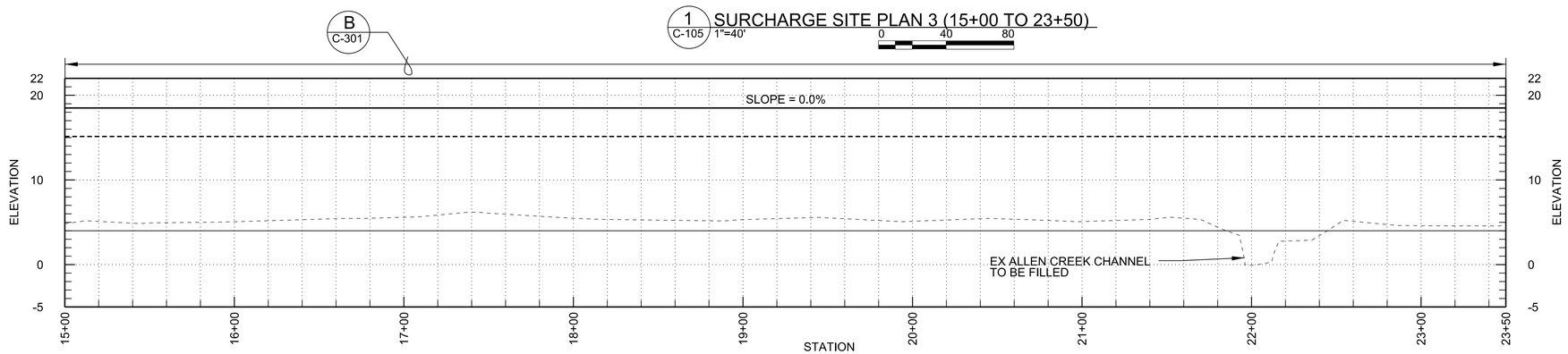

1 C-105 PROFILE 3 (15+00 TO 23+50)
HORZ SCALE NAD 83 IN FEET
0 40 80
0 4 8
VERT SCALE NAVD 88 IN FEET
VERT EXAGGERATION x5

NOTES:

1. THE DESIGN SHOWN IS BASED UPON THE ENGINEER'S UNDERSTANDING OF THE EXISTING CONDITIONS. THE EXISTING CONDITIONS SHOWN ON THIS PLAN SHEET ARE BASED UPON A GROUND SURVEY, PREPARED BY DAVID R. DOWNING AND ASSOCIATES, DATED OCTOBER 2011. THE CONTRACTOR IS RESPONSIBLE FOR VERIFYING FIELD CONDITIONS PRIOR TO BIDDING THE PROPOSED SITEWORK IMPROVEMENTS. IF CONFLICTS ARE DISCOVERED, THE CONTRACTOR SHALL NOTIFY THE ENGINEER PRIOR TO INSTALLATION OF ANY PORTION OF THE SITEWORK WHICH WOULD BE AFFECTED. ALL ELEVATIONS ARE REFERENCED TO THE NORTH AMERICAN VERTICAL DATUM OF 1988 (NAVD 88) IN FEET. HORIZONTAL DATUM AT SITE IS NORTH AMERICAN DATUM OF 1983 (NAD 83) STATE PLANE WASHINGTON NORTH IN FEET.
2. FILL EXISTING CHANNELS WITHIN THE LEVEE FOOTPRINT WITH STOCKPILED LEVEE MATERIAL OR OTHER APPROVED EQUIVALENT.
3. REFER TO SPECIFICATION 01 14 00 WORK RESTRICTIONS FOR SITE WATER LEVELS.
4. SEE SPECIFICATION 35 41 00 LEVEE CONSTRUCTION FOR MAXIMUM LIFT HEIGHT AND COMPACITON REQUIREMENTS.
5. SEE SPECIFICATION 32 92 19 SEEDING FOR SURFACE COVERAGE REQUIREMENTS.

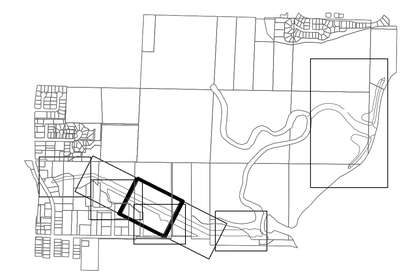

KEY MAP
NTS

PROFILE LEGEND

- SURCHARGE LEVEE GRADE
- FINAL LEVEE GRADE
- EXISTING GROUND
- STRIPPING DEPTH

US Army Corps of Engineers®
SEATTLE DISTRICT

MARK	DESCRIPTION	DATE	APPR.	MARK	DESCRIPTION	DATE	APPR.

DESIGN FILE: c:\documents and settings\g3ecdmcp\my documents\pwwork\dms51223\PN142460_QTWR-C-105 SURCHARGE SITE PLAN 3.DGN

DATE AND TIME PLOTTED: $$$DATE$$$$

U.S. ARMY CORPS OF ENGINEERS
SEATTLE DISTRICT
SEATTLE, WASHINGTON

DESIGNED BY: LEF, KAR, ZPC
DWN BY: MCP
CKD BY: GKK
SUBMITTED BY: WETZLER
PLOT DATE: 24-JUL-2012
PLOT TIME: 14:45:00
SIZE: ANSI D
FILE NAME: PN142460_QTWR-C-105 SURCHARGE SITE PLAN 3.DGN
DATE: 13 JULY 2012
SOLICITATION NO.:
CONTRACT NO.:
FILE NUMBER:

FY12 QWULOOLT ECOSYSTEM RESTORATION
MARYSVILLE, WASHINGTON
PN142460

SURCHARGE SITE PLAN AND PROFILE 3
(STA 15+00 TO STA 23+50)

SHEET IDENTIFICATION
C-105
SHEET 16 OF 49

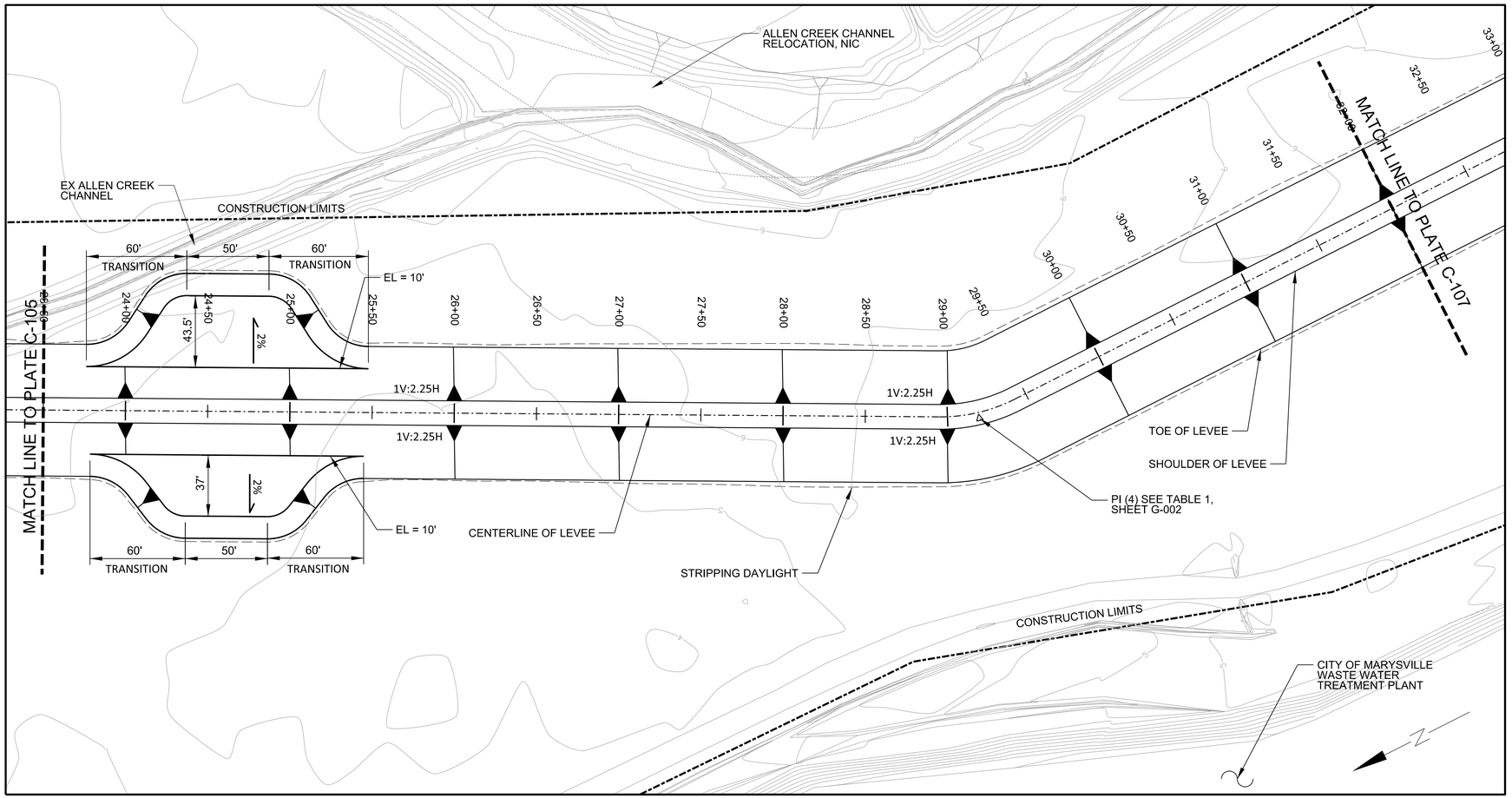

1 C-106 SURCHARGE SITE PLAN 4 (23+50 TO 32+00)
1"=40'
0 40 80

NOTES:

1. THE DESIGN SHOWN IS BASED UPON THE ENGINEER'S UNDERSTANDING OF THE EXISTING CONDITIONS. THE EXISTING CONDITIONS SHOWN ON THIS PLAN SHEET ARE BASED UPON A GROUND SURVEY, PREPARED BY DAVID R. DOWNING AND ASSOCIATES, DATED OCTOBER 2011. THE CONTRACTOR IS RESPONSIBLE FOR VERIFYING FIELD CONDITIONS PRIOR TO BIDDING THE PROPOSED SITEWORK IMPROVEMENTS. IF CONFLICTS ARE DISCOVERED, THE CONTRACTOR SHALL NOTIFY THE ENGINEER PRIOR TO INSTALLATION OF ANY PORTION OF THE SITEWORK WHICH WOULD BE AFFECTED. ALL ELEVATIONS ARE REFERENCED TO THE NORTH AMERICAN VERTICAL DATUM OF 1988 (NAVD 88) IN FEET. HORIZONTAL DATUM AT SITE IS NORTH AMERICAN DATUM OF 1983 (NAD 83) STATE PLANE WASHINGTON NORTH IN FEET.
2. FILL EXISTING CHANNELS WITHIN THE LEVEE FOOTPRINT WITH STOCKPILED LEVEE MATERIAL OR OTHER APPROVED EQUIVALENT.
3. REFER TO SPECIFICATION 01 14 00 WORK RESTRICTIONS FOR SITE WATER LEVELS.
4. SEE SPECIFICATION 35 41 00 LEVEE CONSTRUCTION FOR MAXIMUM LIFT HEIGHT AND COMPACITON REQUIREMENTS.
5. SEE SPECIFICATION 32 92 19 SEEDING FOR SURFACE COVERAGE REQUIREMENTS.

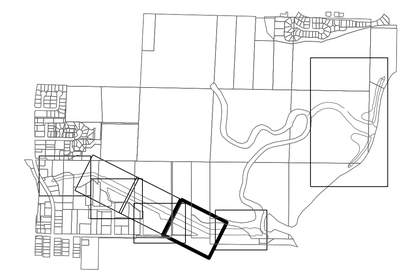

KEY MAP
NTS

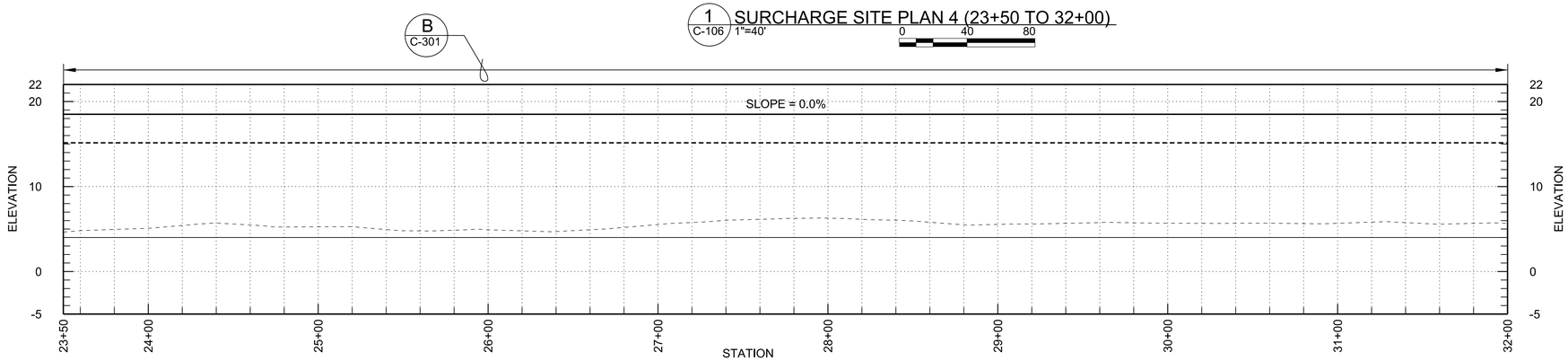

1 C-106 PROFILE 4 (23+50 TO 32+00)
HORZ SCALE NAD 83 IN FEET
0 40 80
0 4 8
VERT SCALE NAVD 88 IN FEET
VERT EXAGGERATION x5

PROFILE LEGEND	
———	SURCHARGE LEVEE GRADE
- - - -	FINAL LEVEE GRADE
- - - -	EXISTING GROUND
———	STRIPPING DEPTH

US Army Corps of Engineers®
SEATTLE DISTRICT

MARK	DESCRIPTION	DATE	APPR.	MARK	DESCRIPTION	DATE	APPR.

DESIGN FILE: c:\documents and settings\g3ecdmcp\my documents\pwwork\dms51223\PN142460_QTWR-C-106 SURCHARGE SITE PLAN 4.DGN

DATE AND TIME PLOTTED: $$$DATE$$$$

DESIGNED BY: LEF, KAR, ZPC
DWN BY: MCP
CKD BY: GKK
SUBMITTED BY: WETZLER
PLOT DATE:
SIZE: ANSI D
DATE: 13 JULY 2012
SOLICITATION NO.:
CONTRACT NO.:
FILE NUMBER:
PLOT TIME: 24:00 PM
FILE NAME: PN142460_QTWR-C-106 SURCHARGE SITE PLAN 4.DGN

U.S. ARMY CORPS OF ENGINEERS
SEATTLE DISTRICT
SEATTLE, WASHINGTON

FY12 QWULOOLT ECOSYSTEM RESTORATION
MARYSVILLE, WASHINGTON
PN142460

SURCHARGE SITE PLAN AND PROFILE 4
(STA 23+50 TO STA 32+00)

SHEET IDENTIFICATION
C-106
SHEET 17 OF 49

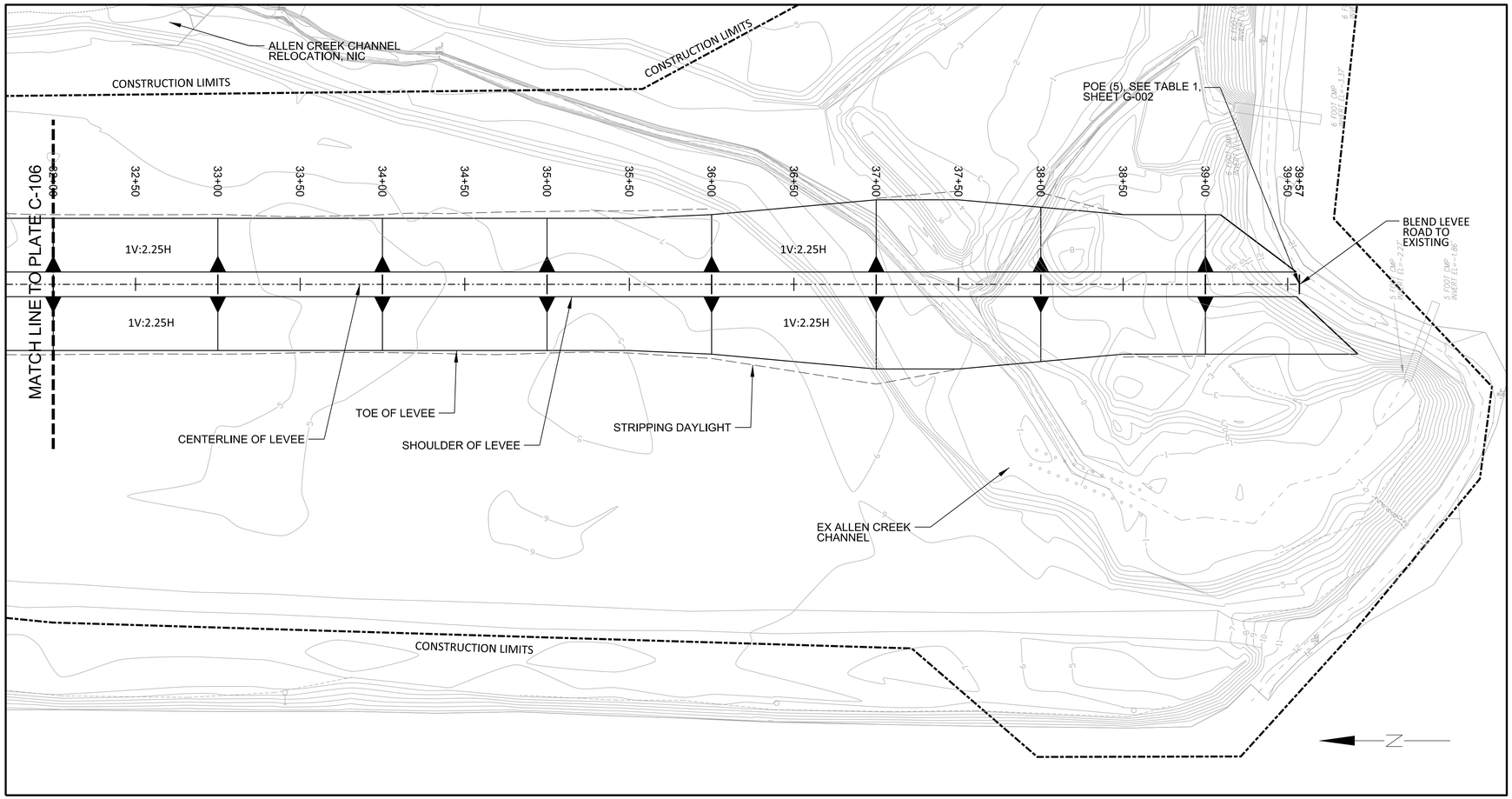

1 C-107 SURCHARGE SITE PLAN 5 (32+00 TO 39+57)
1"=40'
0 40 80

NOTES:

1. THE DESIGN SHOWN IS BASED UPON THE ENGINEER'S UNDERSTANDING OF THE EXISTING CONDITIONS. THE EXISTING CONDITIONS SHOWN ON THIS PLAN SHEET ARE BASED UPON A GROUND SURVEY, PREPARED BY DAVID R. DOWNING AND ASSOCIATES, DATED OCTOBER 2011. THE CONTRACTOR IS RESPONSIBLE FOR VERIFYING FIELD CONDITIONS PRIOR TO BIDDING THE PROPOSED SITEWORK IMPROVEMENTS. IF CONFLICTS ARE DISCOVERED, THE CONTRACTOR SHALL NOTIFY THE ENGINEER PRIOR TO INSTALLATION OF ANY PORTION OF THE SITEWORK WHICH WOULD BE AFFECTED. ALL ELEVATIONS ARE REFERENCED TO THE NORTH AMERICAN VERTICAL DATUM OF 1988 (NAVD 88) IN FEET. HORIZONTAL DATUM AT SITE IS NORTH AMERICAN DATUM OF 1983 (NAD 83) STATE PLANE WASHINGTON NORTH IN FEET.
2. FILL EXISTING CHANNELS WITHIN THE LEVEE FOOTPRINT WITH STOCKPILED LEVEE MATERIAL OR OTHER APPROVED EQUIVALENT.
3. REFER TO SPECIFICATION 01 14 00 WORK RESTRICTIONS FOR SITE WATER LEVELS.
4. SEE SPECIFICATION 35 41 00 LEVEE CONSTRUCTION FOR MAXIMUM LIFT HEIGHT AND COMPACITON REQUIREMENTS.
5. SEE SPECIFICATION 32 92 19 SEEDING FOR SURFACE COVERAGE REQUIREMENTS.

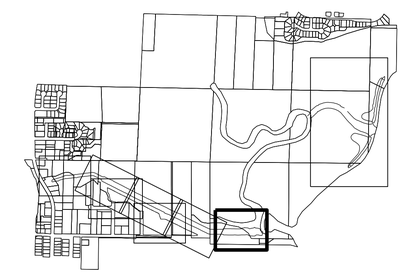

KEY MAP
NTS

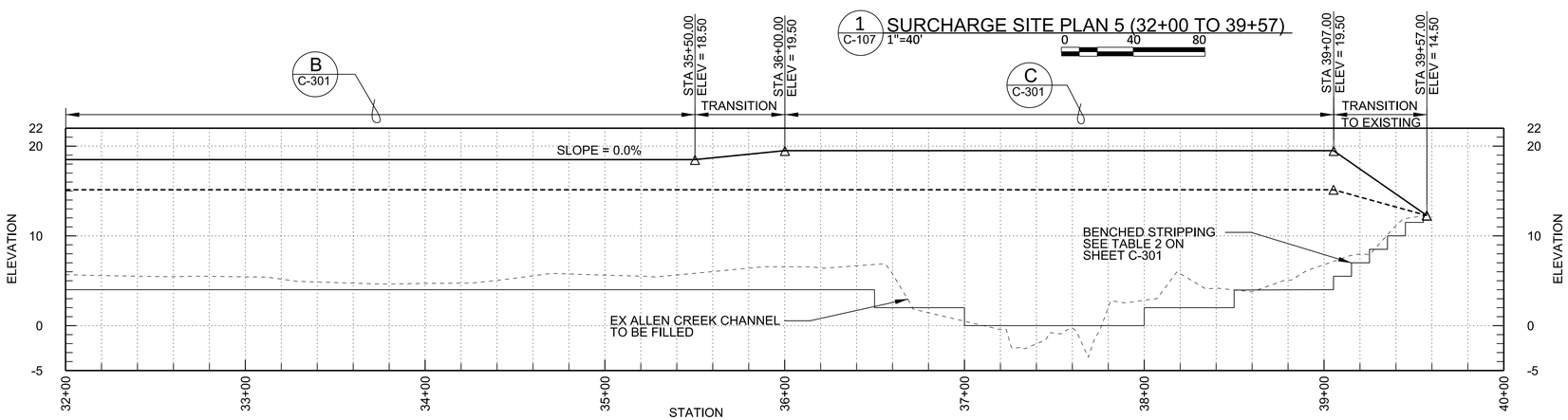

1 C-107 PROFILE 5 (32+00 TO 39+57)

HORZ SCALE NAD 83 IN FEET
0 40 80
0 4 8
VERT SCALE NAVD 88 IN FEET
VERT EXAGGERATION x5

PROFILE LEGEND	
———	SURCHARGE LEVEE GRADE
- - - -	FINAL LEVEE GRADE
- - - -	EXISTING GROUND
———	STRIPPING DEPTH

US Army Corps of Engineers®
SEATTLE DISTRICT

MARK	DESCRIPTION	DATE	APPR.	MARK	DESCRIPTION	DATE	APPR.

DESIGNED BY: LEF, KAR, ZPC
DWN BY: MCP
CKD BY: GKK
SUBMITTED BY: WETZLER
DATE: 13 JULY 2012
SOLICITATION NO.:
CONTRACT NO.:
FILE NUMBER:
PLOT DATE:
PLOT TIME: 24-HOUR FM
FILE NAME: PN142460_QTWR-C-107 SURCHARGE SITE PLAN 5.DGN
SIZE: ANSI D

U.S. ARMY CORPS OF ENGINEERS
SEATTLE DISTRICT
SEATTLE, WASHINGTON

FY12 QWULOOLT ECOSYSTEM RESTORATION
MARYSVILLE, WASHINGTON
PN142460

SURCHARGE SITE PLAN AND PROFILE 5
(STA 32+00 TO STA 39+57)

SHEET IDENTIFICATION
C-107
SHEET 18 OF 49

DESIGN FILE: c:\documents and settings\g3ecdmcp\my documents\pwwork\dms51223\PN142460_QTWR-C-107 SURCHARGE SITE PLAN 5.DGN

DATE AND TIME PLOTTED: $$$DATE$$$$

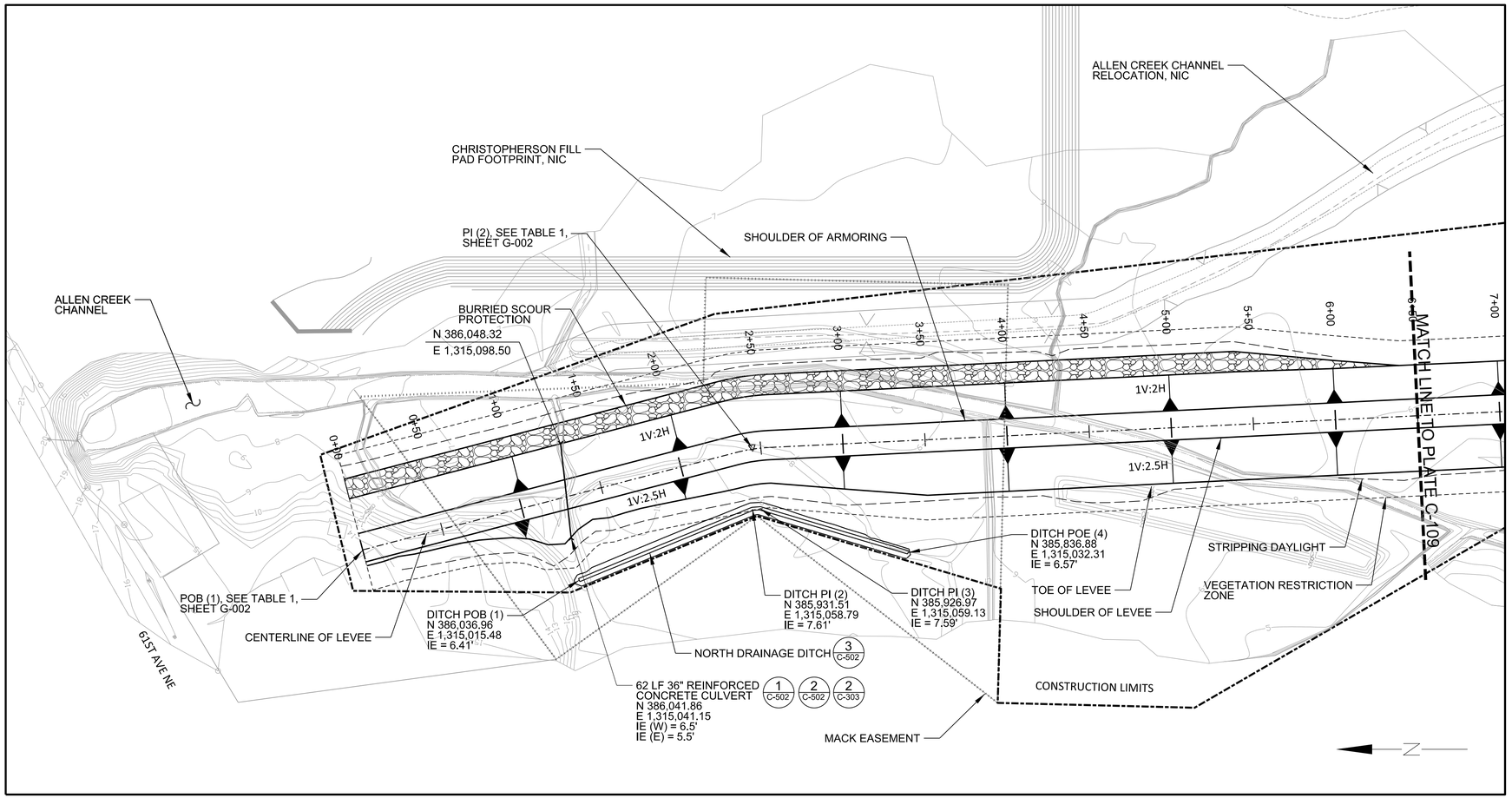

1 C-108 FINAL SITE PLAN 1 (0+00 TO 6+50)
1"=40'
0 40 80

NOTES:

1. THE DESIGN SHOWN IS BASED UPON THE ENGINEER'S UNDERSTANDING OF THE EXISTING CONDITIONS. THE EXISTING CONDITIONS SHOWN ON THIS PLAN SHEET ARE BASED UPON A GROUND SURVEY, PREPARED BY DAVID R. DOWNING AND ASSOCIATES, DATED OCTOBER 2011. THE CONTRACTOR IS RESPONSIBLE FOR VERIFYING FIELD CONDITIONS PRIOR TO BIDDING THE PROPOSED SITEWORK IMPROVEMENTS. IF CONFLICTS ARE DISCOVERED, THE CONTRACTOR SHALL NOTIFY THE ENGINEER PRIOR TO INSTALLATION OF ANY PORTION OF THE SITEWORK WHICH WOULD BE AFFECTED. ALL ELEVATIONS ARE REFERENCED TO THE NORTH AMERICAN VERTICAL DATUM OF 1988 (NAVD 88) IN FEET. HORIZONTAL DATUM AT SITE IS NORTH AMERICAN DATUM OF 1983 (NAD 83) STATE PLANE WASHINGTON NORTH IN FEET.
2. FILL EXISTING CHANNELS WITHIN THE LEVEE FOOTPRINT WITH STOCKPILED LEVEE MATERIAL OR OTHER APPROVED EQUIVALENT.
3. REFER TO SPECIFICATION 01 14 00 WORK RESTRICTIONS FOR SITE WATER LEVELS.
4. SEE SPECIFICATION 35 41 00 LEVEE CONSTRUCTION FOR MAXIMUM LIFT HEIGHT AND COMPACITON REQUIREMENTS.
5. SEE SPECIFICATION 32 92 19 SEEDING FOR SURFACE COVERAGE REQUIREMENTS.

KEY MAP
NTS

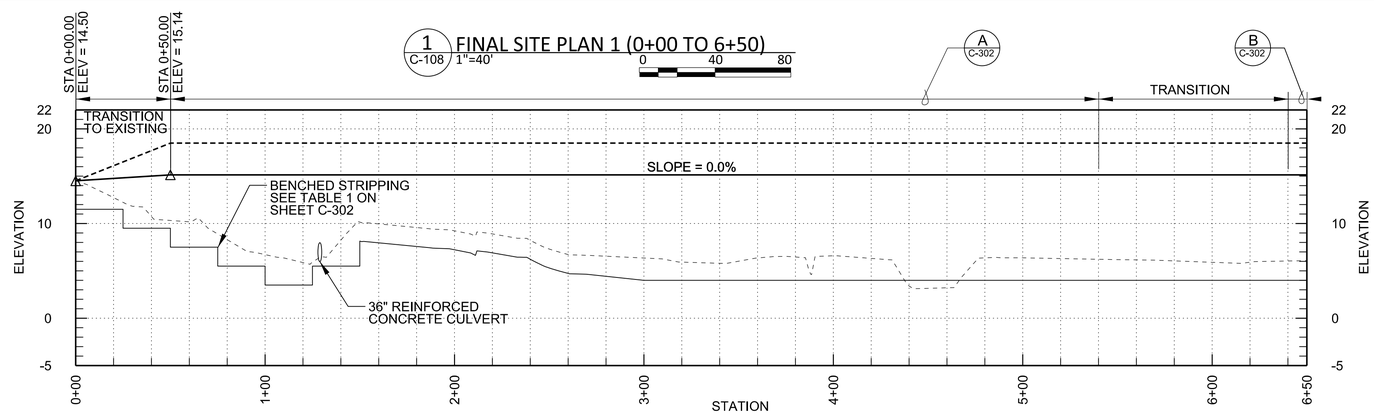

1 C-108 PROFILE 1 (0+00 TO 6+50)
HORZ SCALE NAD 83 IN FEET
0 40 80
0 4 8
VERT SCALE NAVD 88 IN FEET
VERT EXAGGERATION x5

PROFILE LEGEND

- FINAL LEVEE GRADE
- SURCHARGE LEVEE GRADE
- EXISTING GROUND
- STRIPPING DEPTH

US Army Corps of Engineers®
SEATTLE DISTRICT

MARK	DESCRIPTION	DATE	APPR.	MARK	DESCRIPTION	DATE	APPR.

U.S. ARMY CORPS OF ENGINEERS
SEATTLE DISTRICT
SEATTLE, WASHINGTON

DESIGNED BY: LEF, KAR, ZPC
DWN BY: MCP
CKD BY: GKK
SUBMITTED BY: WETZLER
SIZE: ANSI D
DATE: 13 JULY 2012
SOLICITATION NO.:
CONTRACT NO.:
FILE NUMBER:
PLOT DATE:
PLOT TIME: 7:12 AM PM
FILE NAME: PN142460_QTWR-C-108S06.DGN

FY12 QWULOOLT ECOSYSTEM RESTORATION
MARYSVILLE, WASHINGTON
PN142460

FINAL SITE PLAN AND PROFILE 1
(STA 0+00 TO STA 6+50)

SHEET IDENTIFICATION
C-108
SHEET 19 OF 49

DESIGN FILE: c:\documents and settings\g3ecdmcp\my documents\pwwork\dms51223\PN142460_QTWR-C-108S06.DGN

DATE AND TIME PLOTTED: $$$DATE$$$$

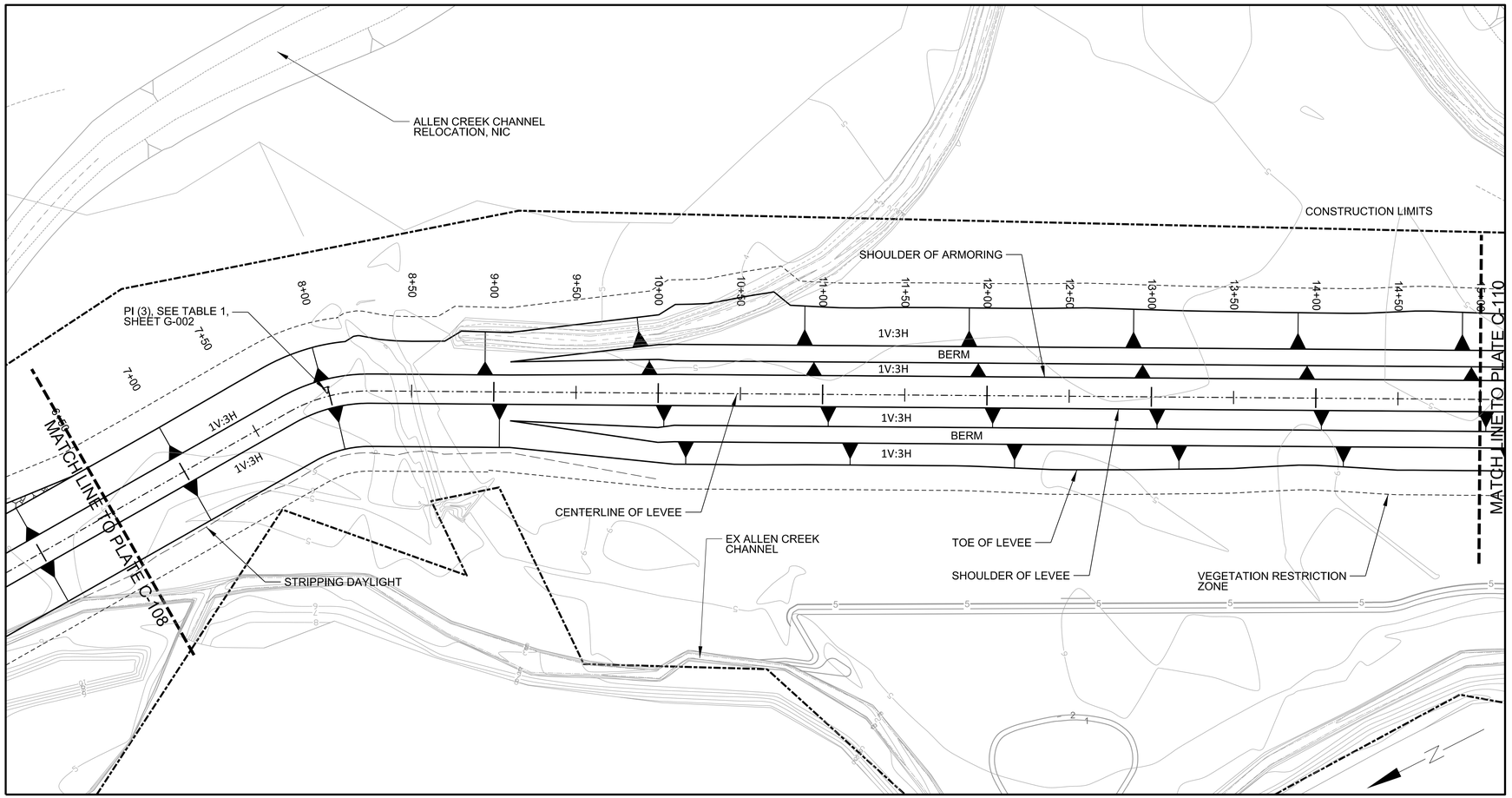

1 C-109 FINAL SITE PLAN 2 (6+50 TO 15+00)
1"=40'
0 40 80

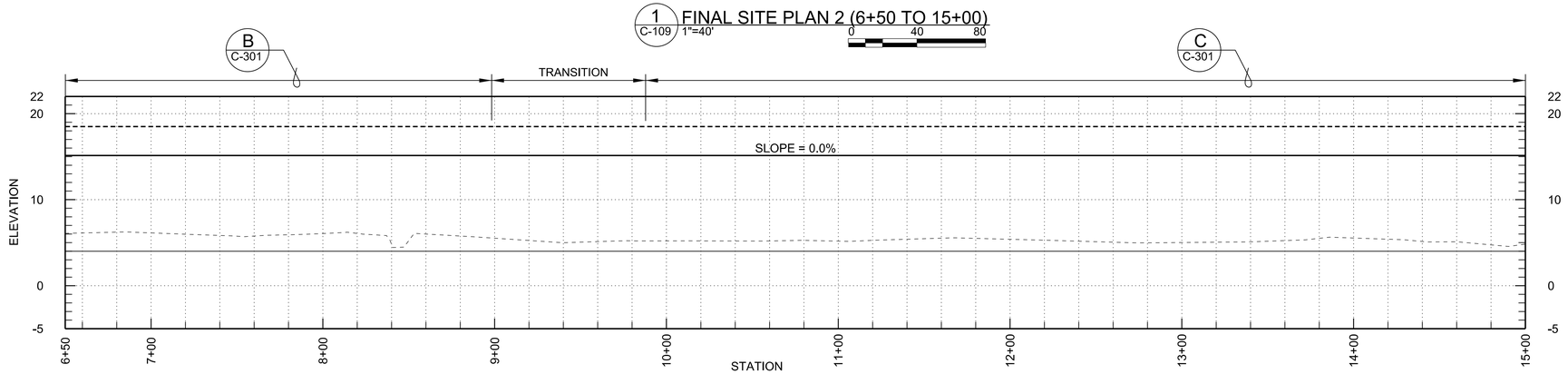

1 C-109 PROFILE 2 (6+50 TO 15+00)
HORZ SCALE NAD 83 IN FEET
0 40 80
0 4 8
VERT SCALE NAVD 88 IN FEET
VERT EXAGGERATION x5

NOTES:

1. THE DESIGN SHOWN IS BASED UPON THE ENGINEER'S UNDERSTANDING OF THE EXISTING CONDITIONS. THE EXISTING CONDITIONS SHOWN ON THIS PLAN SHEET ARE BASED UPON A GROUND SURVEY, PREPARED BY DAVID R. DOWNING AND ASSOCIATES, DATED OCTOBER 2011. THE CONTRACTOR IS RESPONSIBLE FOR VERIFYING FIELD CONDITIONS PRIOR TO BIDDING THE PROPOSED SITEWORK IMPROVEMENTS. IF CONFLICTS ARE DISCOVERED, THE CONTRACTOR SHALL NOTIFY THE ENGINEER PRIOR TO INSTALLATION OF ANY PORTION OF THE SITEWORK WHICH WOULD BE AFFECTED. ALL ELEVATIONS ARE REFERENCED TO THE NORTH AMERICAN VERTICAL DATUM OF 1988 (NAVD 88) IN FEET. HORIZONTAL DATUM AT SITE IS NORTH AMERICAN DATUM OF 1983 (NAD 83) STATE PLANE WASHINGTON NORTH IN FEET.
2. FILL EXISTING CHANNELS WITHIN THE LEVEE FOOTPRINT WITH STOCKPILED LEVEE MATERIAL OR OTHER APPROVED EQUIVALENT.
3. REFER TO SPECIFICATION 01 14 00 WORK RESTRICTIONS FOR SITE WATER LEVELS.
4. SEE SPECIFICATION 35 41 00 LEVEE CONSTRUCTION FOR MAXIMUM LIFT HEIGHT AND COMPACITON REQUIREMENTS.
5. SEE SPECIFICATION 32 92 19 SEEDING FOR SURFACE COVERAGE REQUIREMENTS.

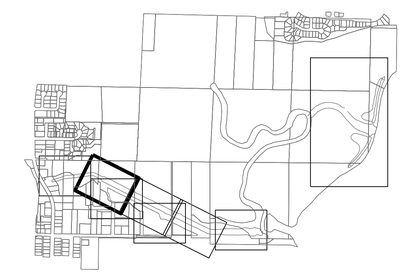

KEY MAP
NTS

PROFILE LEGEND

- FINAL LEVEE GRADE
- SURCHARGE LEVEE GRADE
- EXISTING GROUND
- STRIPPING DEPTH

US Army Corps of Engineers®
SEATTLE DISTRICT

MARK	DESCRIPTION	DATE	APPR.	MARK	DESCRIPTION	DATE	APPR.

U.S. ARMY CORPS OF ENGINEERS
SEATTLE DISTRICT
SEATTLE, WASHINGTON

DESIGNED BY: LEF, KAR, ZPC
DWN BY: MCP
CKD BY: GKK
SUBMITTED BY: WETZLER
PLOT DATE:
PLOT TIME: 24-HOUR FORMAT
SIZE: ANSI D
FILE NAME: PN142460_QTWR-C-109S07.DGN
DATE: 13 JULY 2012
SOLICITATION NO.:
CONTRACT NO.:
FILE NUMBER:

FY12 QWULOOLT ECOSYSTEM RESTORATION
MARYSVILLE, WASHINGTON
PN142460

FINAL SITE PLAN AND PROFILE 2
(STA 6+50 TO STA 15+00)

SHEET IDENTIFICATION
C-109
SHEET 20 OF 49

DESIGN FILE: c:\documents and settings\g3ecdmcp\my documents\pwwork\dms51223\PN142460_QTWR-C-109S07.DGN

DATE AND TIME PLOTTED: $$$DATE$$$$

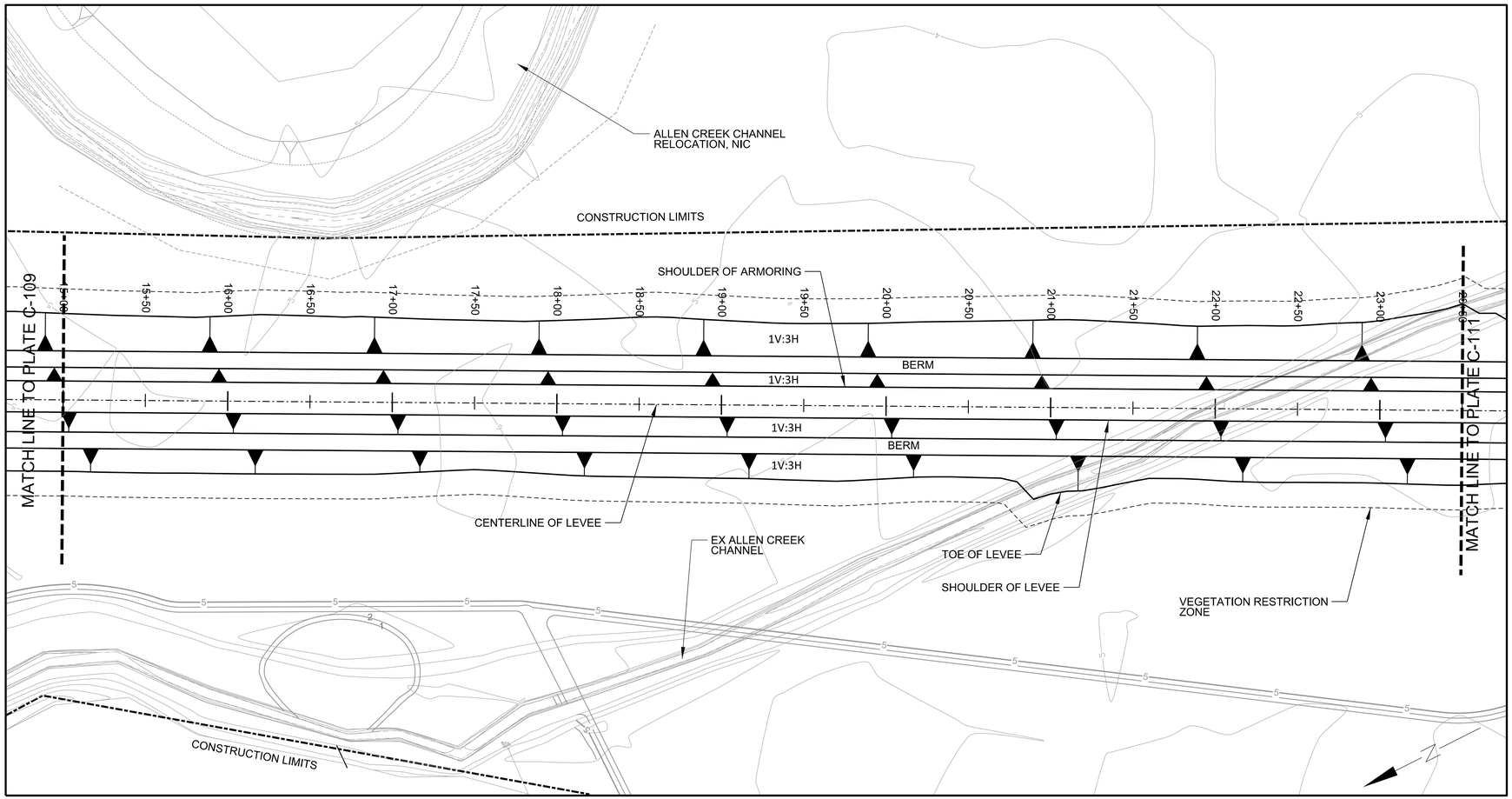

1 C-110 FINAL SITE PLAN 3 (15+00 TO 23+50)
1"=40'
0 40 80

NOTES:

1. THE DESIGN SHOWN IS BASED UPON THE ENGINEER'S UNDERSTANDING OF THE EXISTING CONDITIONS. THE EXISTING CONDITIONS SHOWN ON THIS PLAN SHEET ARE BASED UPON A GROUND SURVEY, PREPARED BY DAVID R. DOWNING AND ASSOCIATES, DATED OCTOBER 2011. THE CONTRACTOR IS RESPONSIBLE FOR VERIFYING FIELD CONDITIONS PRIOR TO BIDDING THE PROPOSED SITEWORK IMPROVEMENTS. IF CONFLICTS ARE DISCOVERED, THE CONTRACTOR SHALL NOTIFY THE ENGINEER PRIOR TO INSTALLATION OF ANY PORTION OF THE SITEWORK WHICH WOULD BE AFFECTED. ALL ELEVATIONS ARE REFERENCED TO THE NORTH AMERICAN VERTICAL DATUM OF 1988 (NAVD 88) IN FEET. HORIZONTAL DATUM AT SITE IS NORTH AMERICAN DATUM OF 1983 (NAD 83) STATE PLANE WASHINGTON NORTH IN FEET.
2. FILL EXISTING CHANNELS WITHIN THE LEVEE FOOTPRINT WITH STOCKPILED LEVEE MATERIAL OR OTHER APPROVED EQUIVALENT.
3. REFER TO SPECIFICATION 01 14 00 WORK RESTRICTIONS FOR SITE WATER LEVELS.
4. SEE SPECIFICATION 35 41 00 LEVEE CONSTRUCTION FOR MAXIMUM LIFT HEIGHT AND COMPACITON REQUIREMENTS.
5. SEE SPECIFICATION 32 92 19 SEEDING FOR SURFACE COVERAGE REQUIREMENTS.

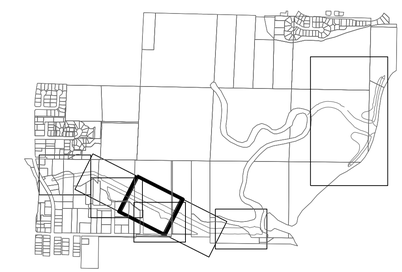

KEY MAP
NTS

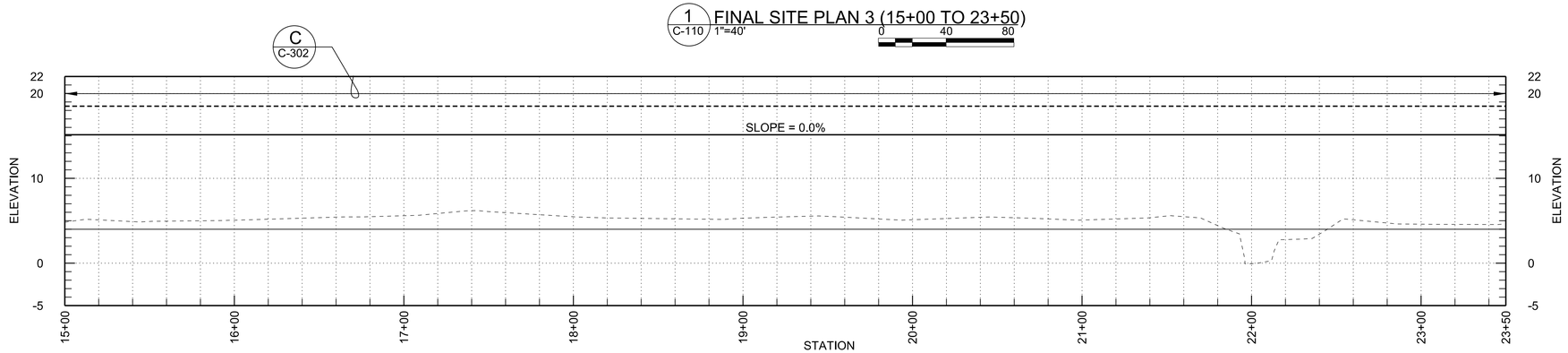

1 C-110 PROFILE 3 (15+00 TO 23+50)
HORZ SCALE NAD 83 IN FEET
0 40 80
0 4 8
VERT SCALE NAVD 88 IN FEET
VERT EXAGGERATION x5

PROFILE LEGEND	
———	FINAL LEVEE GRADE
- - - -	SURCHARGE LEVEE GRADE
- - - -	EXISTING GROUND
———	STRIPPING DEPTH

US Army Corps of Engineers®
SEATTLE DISTRICT

MARK	DESCRIPTION	DATE	APPR.	MARK	DESCRIPTION	DATE	APPR.

U.S. ARMY CORPS OF ENGINEERS
SEATTLE DISTRICT
SEATTLE, WASHINGTON

DESIGNED BY: LEF, KAR, ZPC
DWN BY: MCP
CKD BY: GKK
SUBMITTED BY: WETZLER
DATE: 13 JULY 2012
SOLICITATION NO.:
CONTRACT NO.:
FILE NUMBER:
PLOT DATE:
PLOT TIME: 2:00:00 PM
SIZE: ANSI D
FILE NAME: PN142460_QTWR-C-110S08.DGN

FY12 QWULOOLT ECOSYSTEM RESTORATION
MARYSVILLE, WASHINGTON
PN142460

FINAL SITE PLAN AND PROFILE 3
(STA 15+00 TO STA 23+50)

SHEET IDENTIFICATION
C-110
SHEET 21 OF 49

DESIGN FILE: c:\documents and settings\g3ecdmcp\my documents\pwwork\dms51223\PN142460_QTWR-C-110S08.DGN
DATE AND TIME PLOTTED: $$$DATE$$$$

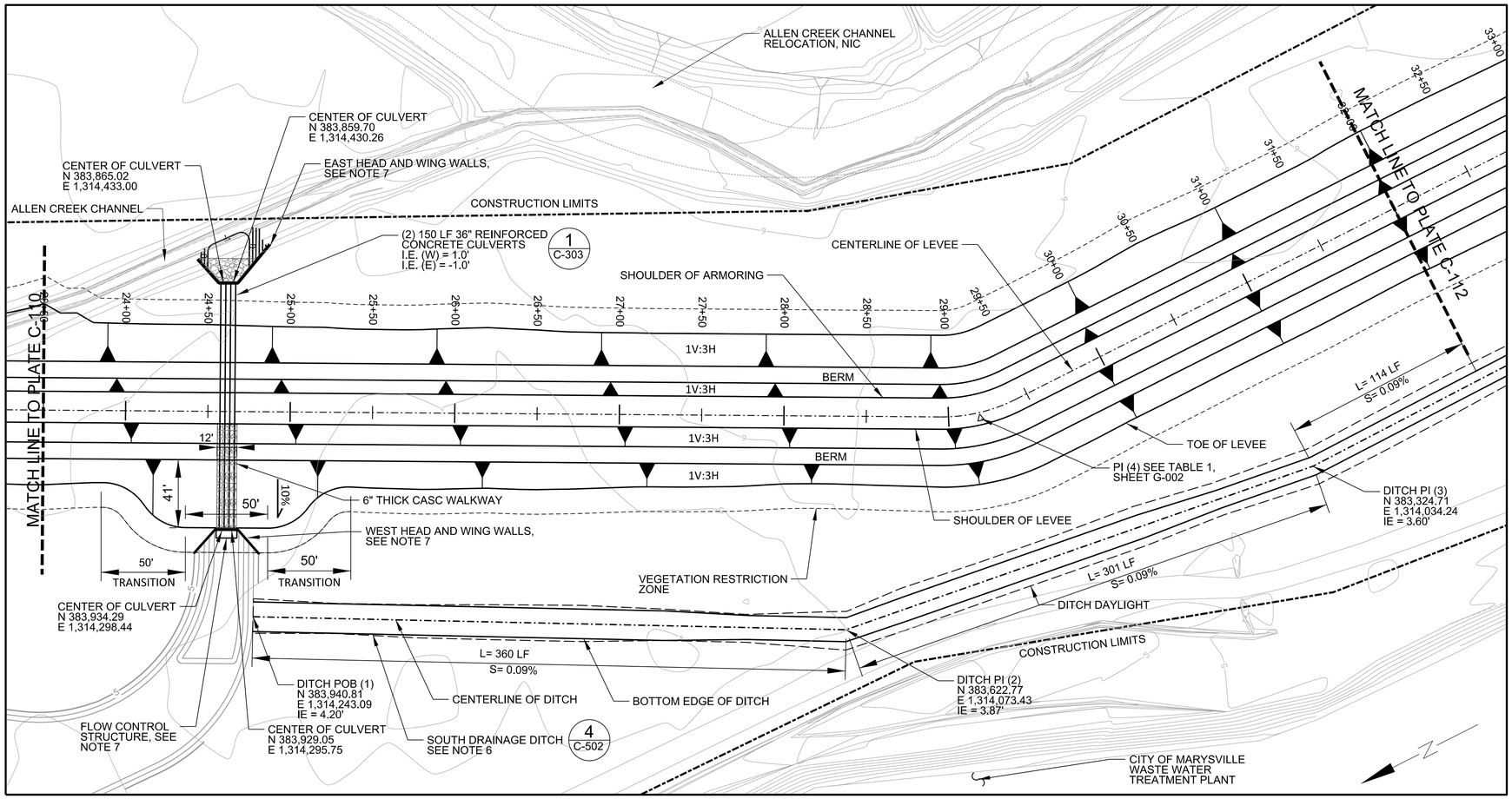

1 C-111 FINAL SITE PLAN 4 (23+50 TO 32+00)
1"=40'
0 40 80

NOTES:

1. THE DESIGN SHOWN IS BASED UPON THE ENGINEER'S UNDERSTANDING OF THE EXISTING CONDITIONS. THE EXISTING CONDITIONS SHOWN ON THIS PLAN SHEET ARE BASED UPON A GROUND SURVEY, PREPARED BY DAVID R. DOWNING AND ASSOCIATES, DATED OCTOBER 2011. THE CONTRACTOR IS RESPONSIBLE FOR VERIFYING FIELD CONDITIONS PRIOR TO BIDDING THE PROPOSED SITEWORK IMPROVEMENTS. IF CONFLICTS ARE DISCOVERED, THE CONTRACTOR SHALL NOTIFY THE ENGINEER PRIOR TO INSTALLATION OF ANY PORTION OF THE SITEWORK WHICH WOULD BE AFFECTED. ALL ELEVATIONS ARE REFERENCED TO THE NORTH AMERICAN VERTICAL DATUM OF 1988 (NAVD 88) IN FEET. HORIZONTAL DATUM AT SITE IS NORTH AMERICAN DATUM OF 1983 (NAD 83) STATE PLANE WASHINGTON NORTH IN FEET.
2. FILL EXISTING CHANNELS WITHIN THE LEVEE FOOTPRINT WITH STOCKPILED LEVEE MATERIAL OR OTHER APPROVED EQUIVALENT.
3. REFER TO SPECIFICATION 01 14 00 WORK RESTRICTIONS FOR SITE WATER LEVELS.
4. SEE SPECIFICATION 35 41 00 LEVEE CONSTRUCTION FOR MAXIMUM LIFT HEIGHT AND COMPACITON REQUIREMENTS.
5. SEE SPECIFICATION 32 92 19 SEEDING FOR SURFACE COVERAGE REQUIREMENTS.
6. DITCH CAN BE PLACED DURING SURCHAGE LEVEE CONSTRUCTION TO FACILITATE DRAINAGE DURING CONSTRUCTION. DITCH WIDTH TO TAPER AT 1' PER 100 LF FROM STORMWATER POND TO ENERGY DISSIPATOR.
7. SEE STRUCTURAL SHEETS FOR DETAIL OF CONCRETE STRUCTURES.

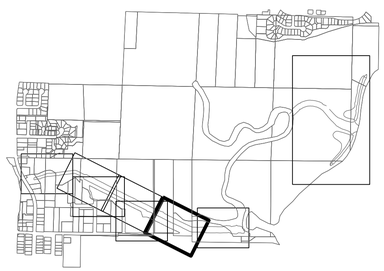

KEY MAP
NTS

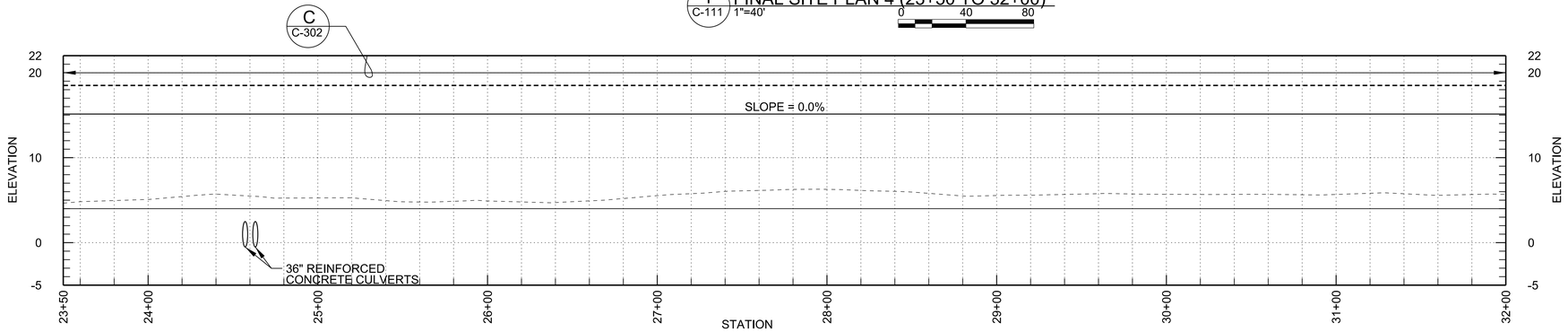

1 C-111 PROFILE 4 (23+50 TO 32+00)
HORZ SCALE NAD 83 IN FEET
0 40 80
0 4 8
VERT SCALE NAVD 88 IN FEET
VERT EXAGGERATION x5

PROFILE LEGEND	
———	FINAL LEVEE GRADE
- - - -	SURCHARGE LEVEE GRADE
———	EXISTING GROUND
———	STRIPPING DEPTH

US Army Corps of Engineers®
SEATTLE DISTRICT

MARK	DESCRIPTION	DATE	APPR.	MARK	DESCRIPTION	DATE	APPR.

U.S. ARMY CORPS OF ENGINEERS
SEATTLE DISTRICT
SEATTLE, WASHINGTON

DESIGNED BY: LEF, KAR, ZPC
DWN BY: MCP
CKD BY: GKK
SUBMITTED BY: WETZLER
PLOT DATE:
PLOT TIME: 2:45:00 PM
SIZE: ANSI D
FILE NAME: PN142460_OTWR-C-111S09.DGN
DATE: 13 JULY 2012
SOLICITATION NO.:
CONTRACT NO.:
FILE NUMBER:

FY12 QWULOOLT ECOSYSTEM RESTORATION
MARYSVILLE, WASHINGTON
PN142460

FINAL SITE PLAN AND PROFILE 4
(STA 23+50 TO STA 32+00)

SHEET IDENTIFICATION
C-111
SHEET 22 OF 49

DESIGN FILE: c:\documents and settings\g3ecdmcp\my documents\pwwork\dms51223\PN142460_OTWR-C-111S09.DGN

DATE AND TIME PLOTTED: $$$DATE$$$$

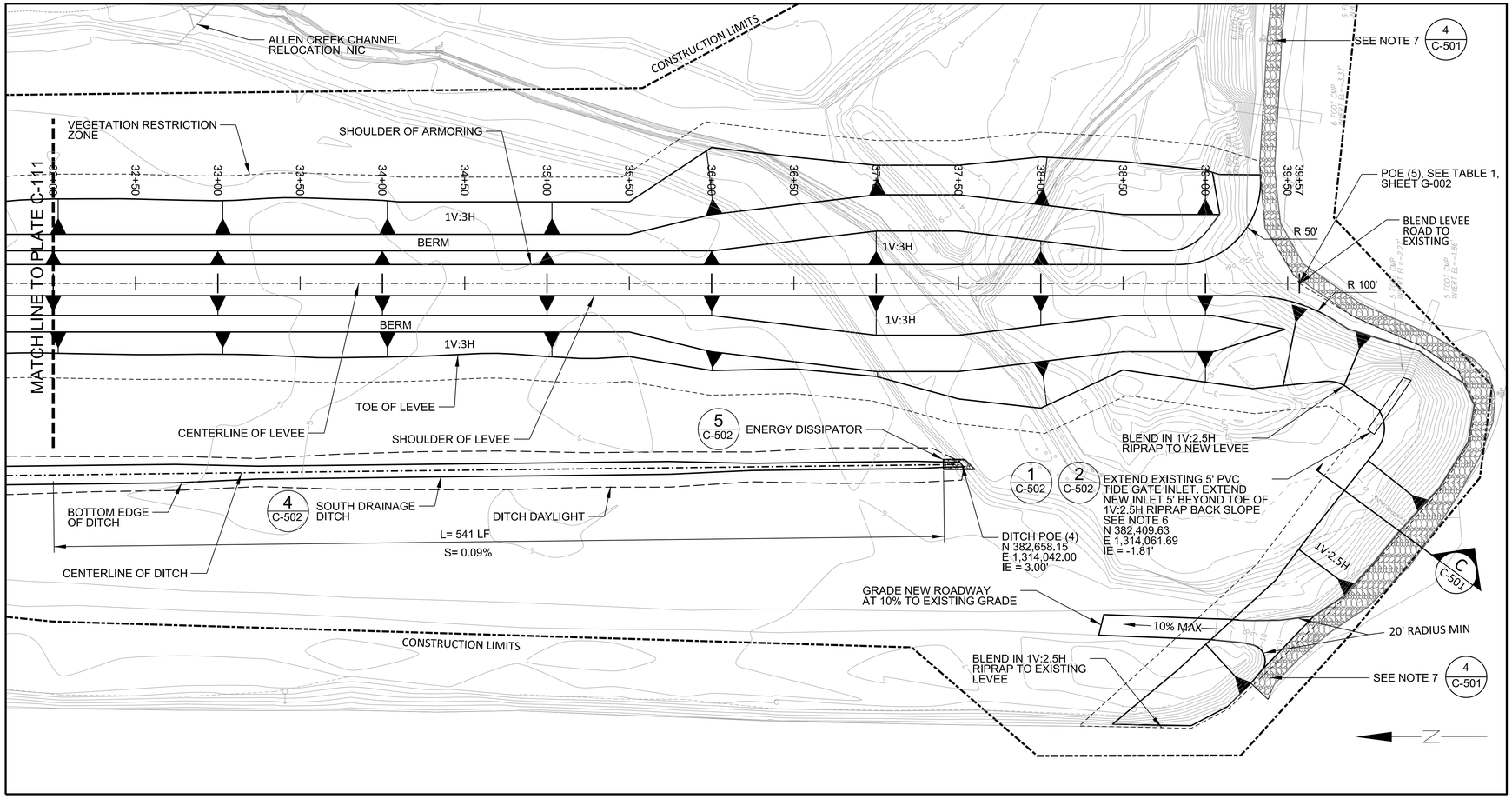

1 C-112 FINAL SITE PLAN 5 (32+00 TO 39+57)
1"=40'
0 40 80

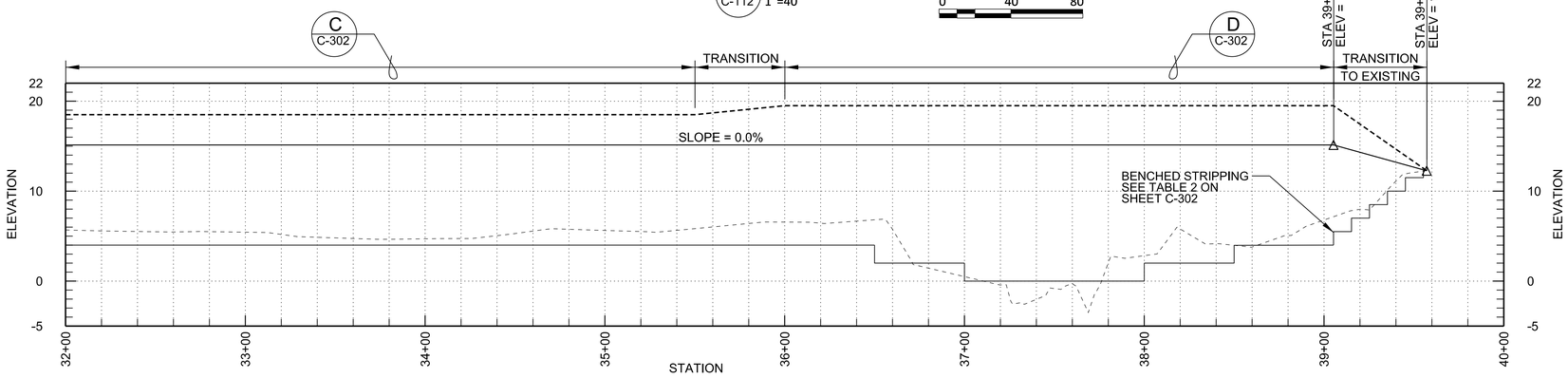

1 C-112 PROFILE 5 (32+00 TO 39+57)

HORZ SCALE NAD 83 IN FEET
0 40 80
0 4 8
VERT SCALE NAVD 88 IN FEET
VERT EXAGGERATION x5

NOTES:

1. THE DESIGN SHOWN IS BASED UPON THE ENGINEER'S UNDERSTANDING OF THE EXISTING CONDITIONS. THE EXISTING CONDITIONS SHOWN ON THIS PLAN SHEET ARE BASED UPON A GROUND SURVEY, PREPARED BY DAVID R. DOWNING AND ASSOCIATES, DATED OCTOBER 2011. THE CONTRACTOR IS RESPONSIBLE FOR VERIFYING FIELD CONDITIONS PRIOR TO BIDDING THE PROPOSED SITEWORK IMPROVEMENTS. IF CONFLICTS ARE DISCOVERED, THE CONTRACTOR SHALL NOTIFY THE ENGINEER PRIOR TO INSTALLATION OF ANY PORTION OF THE SITEWORK WHICH WOULD BE AFFECTED. ALL ELEVATIONS ARE REFERENCED TO THE NORTH AMERICAN VERTICAL DATUM OF 1988 (NAVD 88) IN FEET. HORIZONTAL DATUM AT SITE IS NORTH AMERICAN DATUM OF 1983 (NAD 83) STATE PLANE WASHINGTON NORTH IN FEET.
2. FILL EXISTING CHANNELS WITHIN THE LEVEE FOOTPRINT WITH STOCKPILED LEVEE MATERIAL OR OTHER APPROVED EQUIVALENT.
3. REFER TO SPECIFICATION 01 14 00 WORK RESTRICTIONS FOR SITE WATER LEVELS.
4. SEE SPECIFICATION 35 41 00 LEVEE CONSTRUCTION FOR MAXIMUM LIFT HEIGHT AND COMPACITON REQUIREMENTS.
5. SEE SPECIFICATION 32 92 19 SEEDING FOR SURFACE COVERAGE REQUIREMENTS.
6. CONTRACTOR SHALL SUBMIT SHOP DRAWINGS OF TIDE GATE INLET EXTENSION FOR USACE APPROVAL.
7. EXISTING ROAD ON TOP OF MARYSVILLE LEVEE TO BE RESURFACED WITH 6" COMPACTED AGGREGATE BASE COURSE FROM POE TO POINT 400 FT UPSTREAM (EAST), UNLESS IN-SITU MATERIALS EXCEED GRADATION, AND FROM POE TO END OF EXISTING LEVEE BACKSLOPE PROTECTION.

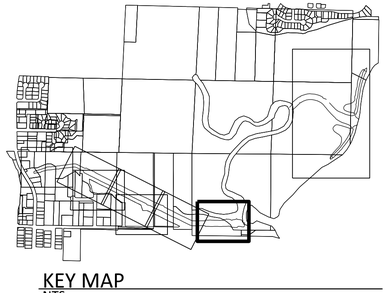

KEY MAP
NTS

PROFILE LEGEND	
———	FINAL LEVEE GRADE
- - - -	SURCHARGE LEVEE GRADE
———	EXISTING GROUND
———	STRIPPING DEPTH

US Army Corps of Engineers®
SEATTLE DISTRICT

MARK	DESCRIPTION	DATE	APPR.	MARK	DESCRIPTION	DATE	APPR.

U.S. ARMY CORPS OF ENGINEERS
SEATTLE DISTRICT
SEATTLE, WASHINGTON

DESIGNED BY: LEF, KAR, ZPC
DATE: 13 JULY 2012
DWN BY: MCP
CKD BY: GRK
SOLICITATION NO.:
SUBMITTED BY: WETZLER
CONTRACT NO.:
PLOT DATE:
PLOT TIME: 24:00:00 EST
FILE NUMBER:
SIZE: ANSI D
FILE NAME: PN142460_QTWR-C-112S10.DGN

FY12 QWULOOLT ECOSYSTEM RESTORATION
MARYSVILLE, WASHINGTON
PN142460

FINAL SITE PLAN AND PROFILE 5
(STA 32+00 TO STA 39+57)

SHEET IDENTIFICATION
C-112
SHEET 23 OF 49

DESIGN FILE: c:\documents and settings\g3ecdmcp\my documents\pwwork\dms51223\PN142460_QTWR-C-112S10.DGN

DATE AND TIME PLOTTED: $$$DATE$$$$

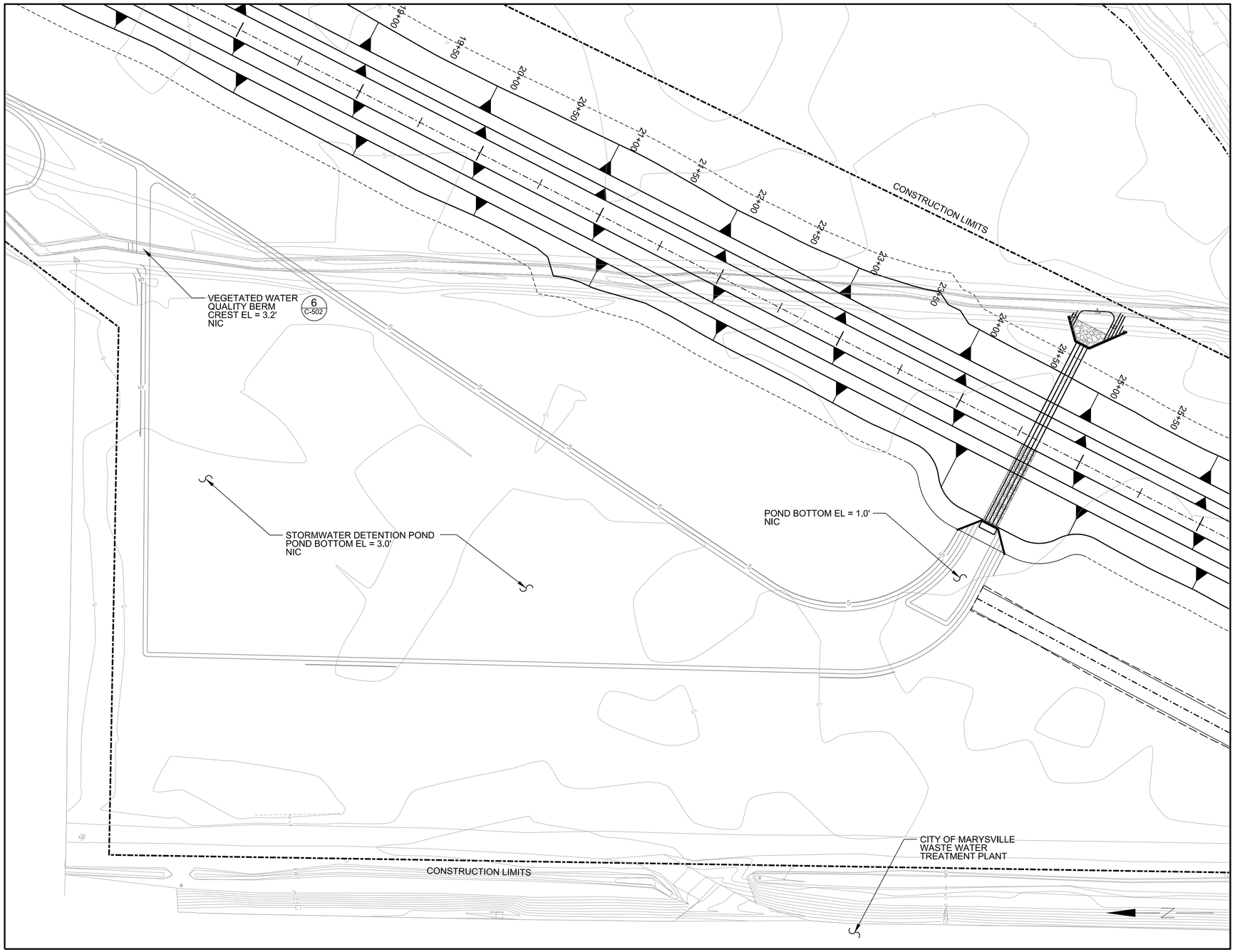

1 C-113 POND SITE PLAN 1
1"=40'
0 40 80

NOTES:

1. THE DESIGN SHOWN IS BASED UPON THE ENGINEER'S UNDERSTANDING OF THE EXISTING CONDITIONS. THE EXISTING CONDITIONS SHOWN ON THIS PLAN SHEET ARE BASED UPON A GROUND SURVEY, PREPARED BY DAVID R. DOWNING AND ASSOCIATES, DATED OCTOBER 2011. THE CONTRACTOR IS RESPONSIBLE FOR VERIFYING FIELD CONDITIONS PRIOR TO BIDDING THE PROPOSED SITEWORK IMPROVEMENTS. IF CONFLICTS ARE DISCOVERED, THE CONTRACTOR SHALL NOTIFY THE ENGINEER PRIOR TO INSTALLATION OF ANY PORTION OF THE SITEWORK WHICH WOULD BE AFFECTED. ALL ELEVATIONS ARE REFERENCED TO THE NORTH AMERICAN VERTICAL DATUM OF 1988 (NAVD 88) IN FEET. HORIZONTAL DATUM AT SITE IS NORTH AMERICAN DATUM OF 1983 (NAD 83) STATE PLANE WASHINGTON NORTH IN FEET.
2. FILL EXISTING CHANNELS WITHIN THE LEVEE FOOTPRINT WITH STOCKPILED LEVEE MATERIAL OR OTHER APPROVED EQUIVALENT.
3. REFER TO SPECIFICATION 01 14 00 WORK RESTRICTIONS FOR SITE WATER LEVELS.
4. SEE SPECIFICATION 35 41 00 LEVEE CONSTRUCTION FOR MAXIMUM LIFT HEIGHT AND COMPACITON REQUIREMENTS.
5. SEE SPECIFICATION 32 92 19 SEEDING FOR SURFACE COVERAGE REQUIREMENTS.
6. SEE SHEET C-111 FOR CULVERT HORIZONTAL CONTROL.

KEY MAP
NTS

US Army Corps of Engineers®
SEATTLE DISTRICT

MARK	DESCRIPTION	DATE	APPR.	MARK	DESCRIPTION	DATE	APPR.

U.S. ARMY CORPS OF ENGINEERS
SEATTLE DISTRICT
SEATTLE, WASHINGTON

DESIGNED BY: LEF, KAR, ZPC
DWN BY: MCP
CKD BY: GKK
SUBMITTED BY: VETZLER
PLOT DATE:
PLOT TIME: 24-HR FORM
SIZE: ANSI D
FILE NAME: PN142460_QTWR-C-113S11.DGN
DATE: 13 JULY 2012
SOLICITATION NO.:
CONTRACT NO.:
FILE NUMBER:

FY12 QWULGOLT ECOSYSTEM RESTORATION
MARYSVILLE, WASHINGTON
PN142460

POND SITE PLAN 1

SHEET IDENTIFICATION
C-113
SHEET 24 OF 49

DESIGN FILE: c:\documents and settings\g3ecdmcp\my documents\pwwork\dms51223\PN142460_QTWR-C-113S11.DGN

DATE AND TIME PLOTTED: $$$DATE$$$$

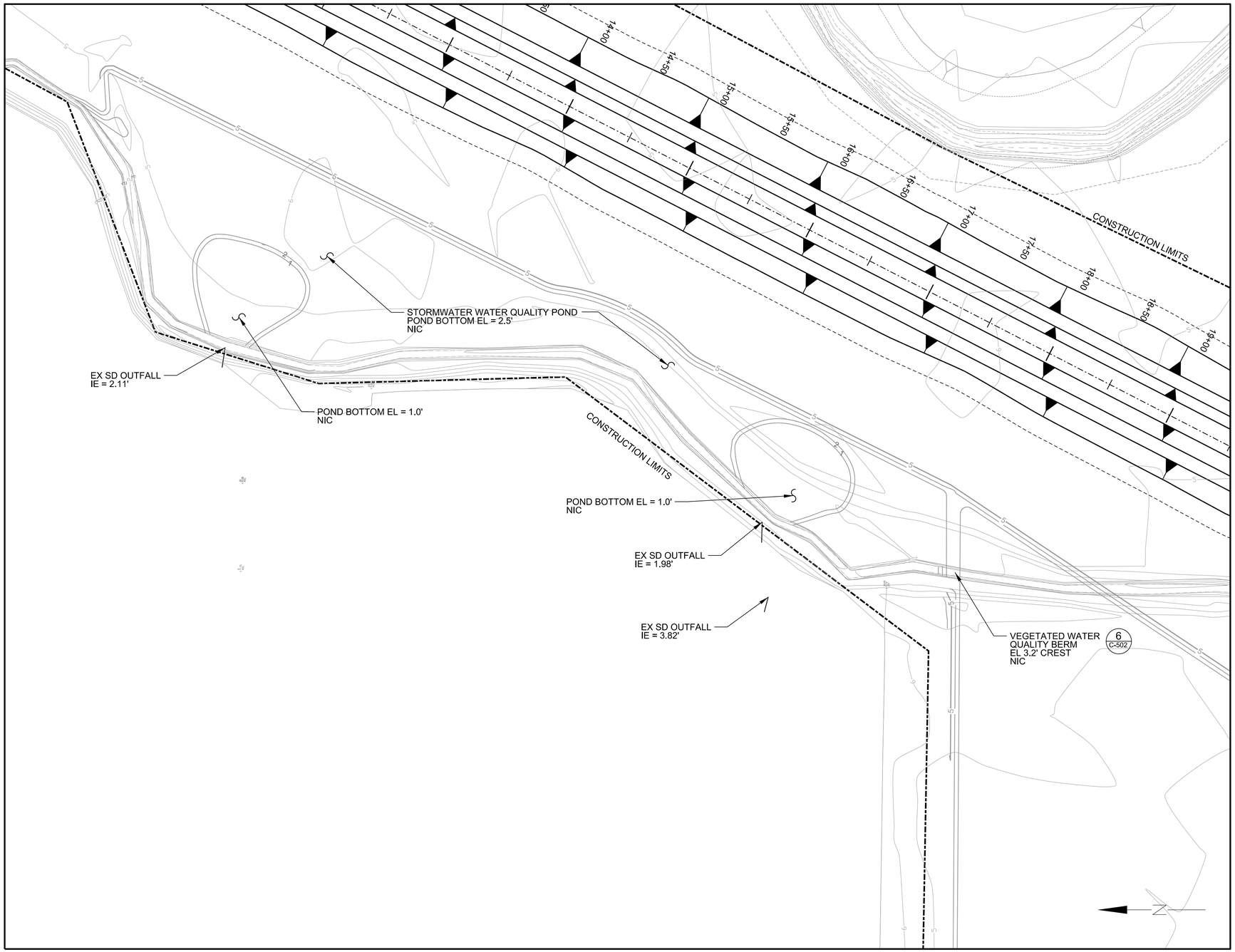

1 C-114 POND SITE PLAN 2
1"=40'
0 40 80

NOTES:

1. THE DESIGN SHOWN IS BASED UPON THE ENGINEER'S UNDERSTANDING OF THE EXISTING CONDITIONS. THE EXISTING CONDITIONS SHOWN ON THIS PLAN SHEET ARE BASED UPON A GROUND SURVEY, PREPARED BY DAVID R. DOWNING AND ASSOCIATES, DATED OCTOBER 2011. THE CONTRACTOR IS RESPONSIBLE FOR VERIFYING FIELD CONDITIONS PRIOR TO BIDDING THE PROPOSED SITEWORK IMPROVEMENTS. IF CONFLICTS ARE DISCOVERED, THE CONTRACTOR SHALL NOTIFY THE ENGINEER PRIOR TO INSTALLATION OF ANY PORTION OF THE SITEWORK WHICH WOULD BE AFFECTED. ALL ELEVATIONS ARE REFERENCED TO THE NORTH AMERICAN VERTICAL DATUM OF 1988 (NAVD 88) IN FEET. HORIZONTAL DATUM AT SITE IS NORTH AMERICAN DATUM OF 1983 (NAD 83) STATE PLANE WASHINGTON NORTH IN FEET.
2. FILL EXISTING CHANNELS WITHIN THE LEVEE FOOTPRINT WITH STOCKPILED LEVEE MATERIAL OR OTHER APPROVED EQUIVALENT.
3. REFER TO SPECIFICATION 01 14 00 WORK RESTRICTIONS FOR SITE WATER LEVELS.
4. SEE SPECIFICATION 35 41 00 LEVEE CONSTRUCTION FOR MAXIMUM LIFT HEIGHT AND COMPACITON REQUIREMENTS.
5. SEE SPECIFICATION 32 92 19 SEEDING FOR SURFACE COVERAGE REQUIREMENTS.

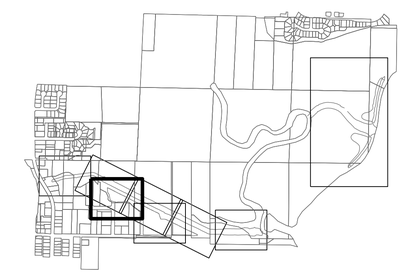

KEY MAP
NTS

US Army Corps of Engineers®
SEATTLE DISTRICT

MARK	DESCRIPTION	DATE	APPR.	MARK	DESCRIPTION	DATE	APPR.

U.S. ARMY CORPS OF ENGINEERS
SEATTLE DISTRICT
SEATTLE, WASHINGTON

DESIGNED BY: LEF, KAR, ZPC
DWN BY: MCP
CKD BY: GKK
SUBMITTED BY: WETZLER
SIZE: ANSI D
DATE: 13 JULY 2012
SOLICITATION NO.:
CONTRACT NO.:
FILE NUMBER:
PLOT DATE:
PLOT TIME: 24:47:59 PM
FILE NAME: PN142460_QTWR-C-114S12.DGN

FY12 QWULOOLT ECOSYSTEM RESTORATION
MARYSVILLE, WASHINGTON
PN142460
POND SITE PLAN 2

SHEET IDENTIFICATION
C-114
SHEET 25 OF 49

DESIGN FILE: c:\documents and settings\g3ecdmcp\my documents\pwwork\dms51223\PN142460_QTWR-C-114S12.DGN

DATE AND TIME PLOTTED: $$$DATE$$$$

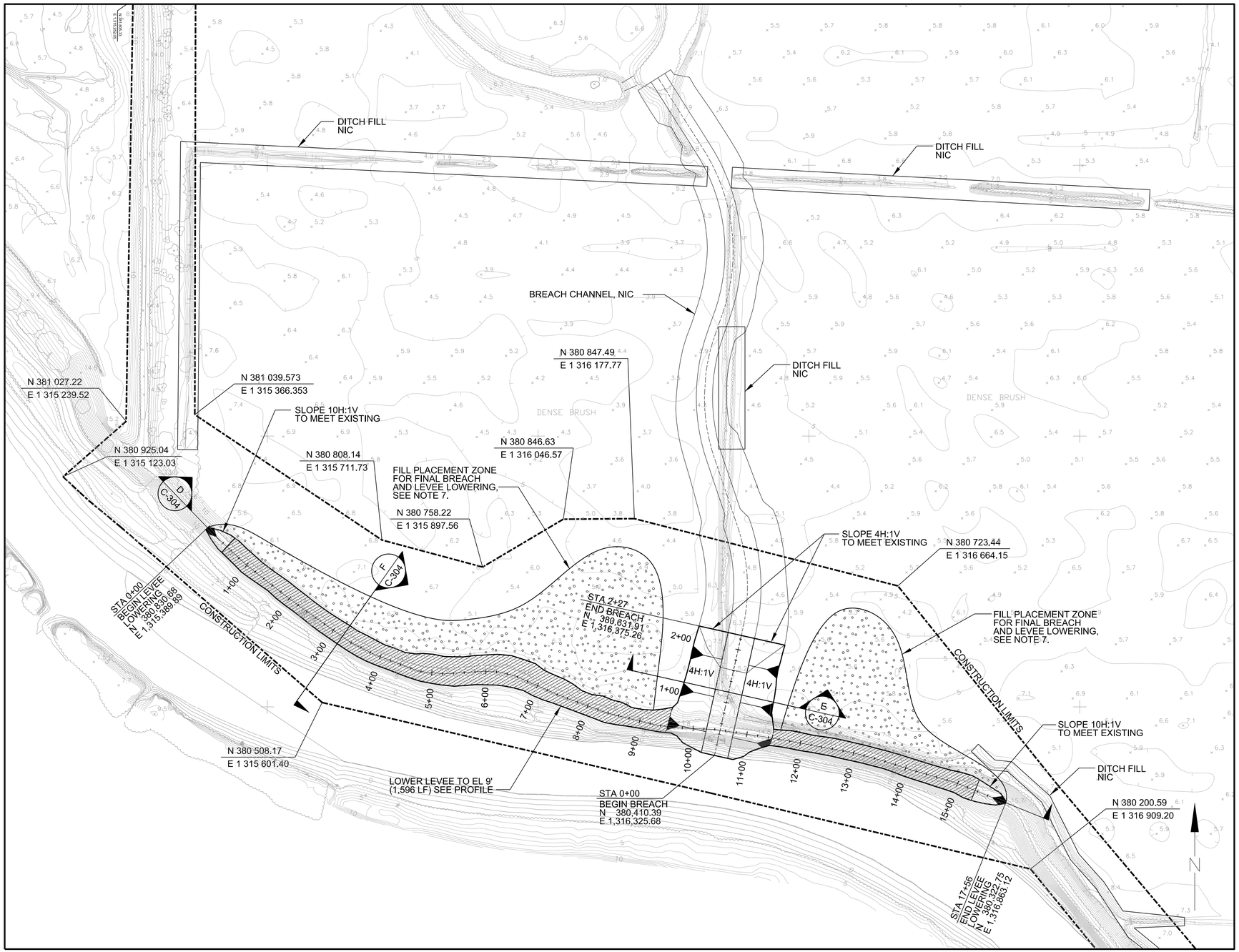

1 C-115 BREACH SITE PLAN
1"=100'
0 100 200

NOTES:

1. TOPOGRAPHIC MAPPING PREPARED BY DUANE HARTMAN AND ASSOCIATES USING AERIAL PHOTOGRAMMETRIC METHODS. AERIAL PHOTOGRAPH DATED JUNE 19, 2005. ALL ELEVATIONS ARE REFERENCED TO THE NORTH AMERICAN VERTICAL DATUM OF 1988 (NAVD88) IN FEET. HORIZONTAL DATUM AT THE SITE IS NORTH AMERICAN DATUM OF 1983 (NAD83) STATE PLANE WASHINGTON NORTH IN FEET.
2. ELEVATIONS ARE APPROXIMATE, AND MAY NOT BE SHOWN ACCURATELY IN AREAS PONDED WHEN PHOTOGRAPH WAS TAKEN. MAPPING SHOULD BE FIELD VERIFIED BEFORE FINAL DESIGN, AND CRITICAL GRADES SURVEYED IN THE FIELD BEFORE CONSTRUCTION.
3. SEE SPECIFICATION 01 14 00-A FOR SITE WATER LEVEL INFORMATION. EBEY SLOUGH SUBJECT TO DAILY TIDAL FLUCTUATIONS OF 10' OR MORE.
4. SEE SPECIFICATION 01 57 20 ENVIRONMENTAL PROTECTION FOR TURBIDITY CONTROL REQUIREMENTS.
5. SEE SPECIFICATION 32 92 19 SEEDING FOR SURFACE COVERAGE REQUIREMENTS.
6. PER SPECIFICATIONS, THE CONTRACTOR SHALL SUBMIT A BREACH PLAN FOR USACE APPROVAL PRIOR TO THE COMMENCEMENT OF WORK.
7. THE FILL PLACEMENT ZONE FOOTPRINT SHOWN HAS BEEN APPROXIMATED. THE CONTRACTOR SHALL DEFINE LIMIT OF FILL IN BREACH PLAN. FINAL GRADE OF FILL IS TO BE SMOOTH WITH NO DEPRESSIONS, GRADUALLY SLOPING FROM LOWERED REMNANT LEVEE TO THE INBOARD SIDE.

KEY MAP
NTS

US Army Corps of Engineers®
SEATTLE DISTRICT

MARK	DESCRIPTION	DATE	APPR.	MARK	DESCRIPTION	DATE	APPR.

U.S. ARMY CORPS OF ENGINEERS
SEATTLE DISTRICT
SEATTLE, WASHINGTON

DESIGNED BY: LEF, KAR, ZPC
DWN BY: LAL
CKD BY: GKK
SUBMITTED BY: WETZLER
PLOT DATE:
PLOT TIME: 24-HR TIME
SIZE: ANSI D
FILE NAME: PN142460_QTWR-C-115S13.DGN
DATE: 13 JULY 2012
SOLICITATION NO.:
CONTRACT NO.:
FILE NUMBER:

FY12 QWULOOLT ECOSYSTEM RESTORATION
MARYSVILLE, WASHINGTON
PN142460

BREACH SITE PLAN

SHEET IDENTIFICATION
C-115
SHEET 26 OF 49

DESIGN FILE: c:\documents and settings\g3ecdmcp\my documents\pwwork\dms51223\PN142460_QTWR-C-115S13.DGN

DATE AND TIME PLOTTED: $$$DATE$$$$

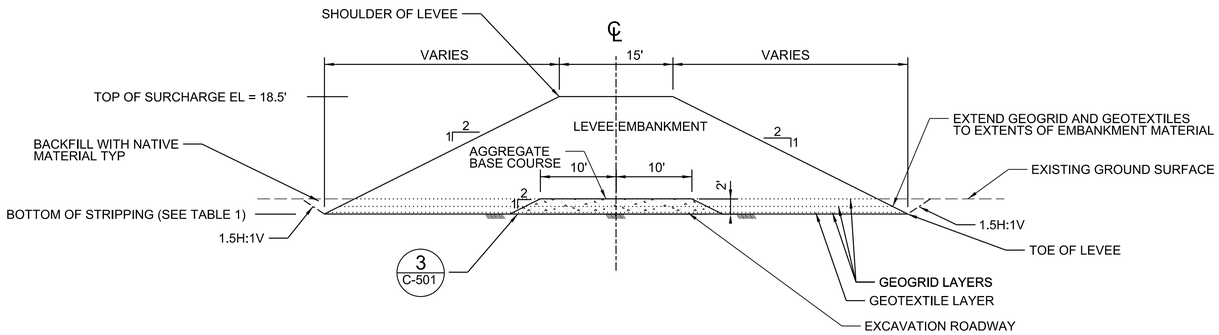

A C-103 C-104 TYPICAL SECTION - SURCHARGE LEVEE SECTION (STA 0+00 TO 9+10)
NTS

TABLE 1. SECTION A STRIPPING DEPTH

STATION	STRIPPING DEPTH
0+00 - 0+25	EL 11.5'
0+25 - 0+50	EL 9.5'
0+50 - 0+75	EL 7.5'
0+75 - 1+00	EL 5.5'
1+00 - 1+25	EL 3.5'
1+25 - 1+50	EL 5.5'
1+50 - 3+00	2' BELOW EXISTING
3+00 - 9+10	EL 4'

NOTES:

1. VERTICAL DATUM FOR ELEVATION CALL-OUTS IS NAVD 88 IN FEET.
2. SEE SPECIFICATION 32 92 19 SEEDING FOR SURFACE COVERAGE REQUIREMENTS.

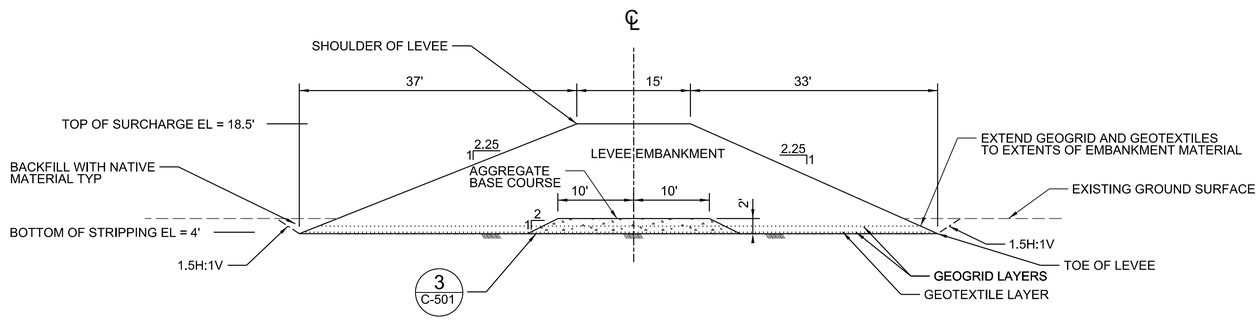

B C-104 -C-107 TYPICAL SECTION - SURCHARGE LEVEE SECTION (STA 9+10 TO 36+00)
NTS

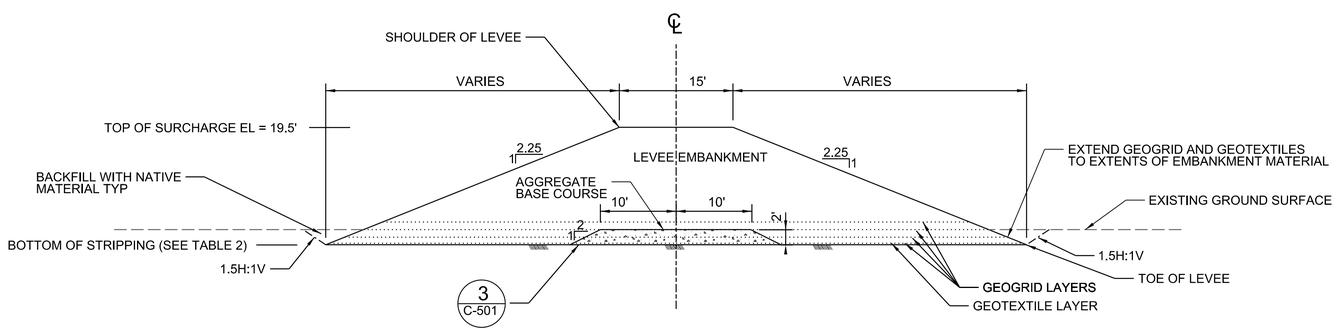

C C-107 TYPICAL SECTION - SURCHARGE LEVEE (STA 36+00 TO 39+57)
NTS

TABLE 2. STRIPPING DEPTH

STATION	STRIPPING DEPTH
36+00 - 36+50	EL 4'
36+50 - 37+00	EL 2'
37+00 - 38+00	EL 0'
38+00 - 38+50	EL 2'
38+50 - 39+07	EL 4'
39+07 - 39+17	EL 5.5'
39+17 - 39+27	EL 7'
39+27 - 39+37	EL 8.5'
39+37 - 39+47	EL 10'
39+47 - 39+57	EL 11.5'

US Army Corps of Engineers®
SEATTLE DISTRICT

MARK	DESCRIPTION	DATE	APPR.	MARK	DESCRIPTION	DATE	APPR.

U.S. ARMY CORPS OF ENGINEERS
SEATTLE DISTRICT
SEATTLE, WASHINGTON

DESIGNED BY: LEF, KAR, ZPC
DWN BY: MCP
CKD BY: GKK
SUBMITTED BY: WETZLER
PLOT DATE:
PLOT TIME: 24:00:00
SIZE: ANSI D
FILE NAME: PN142460_QTWR-C-301PR1.DGN
DATE: 13 JULY 2012
SOLICITATION NO.:
CONTRACT NO.:
FILE NUMBER:

FY12 QWULOOLT ECOSYSTEM RESTORATION
MARYSVILLE, WASHINGTON
PN142460

SURCHARGE LEVEE TYPICAL SECTIONS

SHEET IDENTIFICATION
C-301
SHEET 27 OF 49

DESIGN FILE: c:\documents and settings\g3ecdmcp\my documents\pwwork\dms51223\PN142460_QTWR-C-301PR1.DGN

DATE AND TIME PLOTTED: $$$DATE$$$$

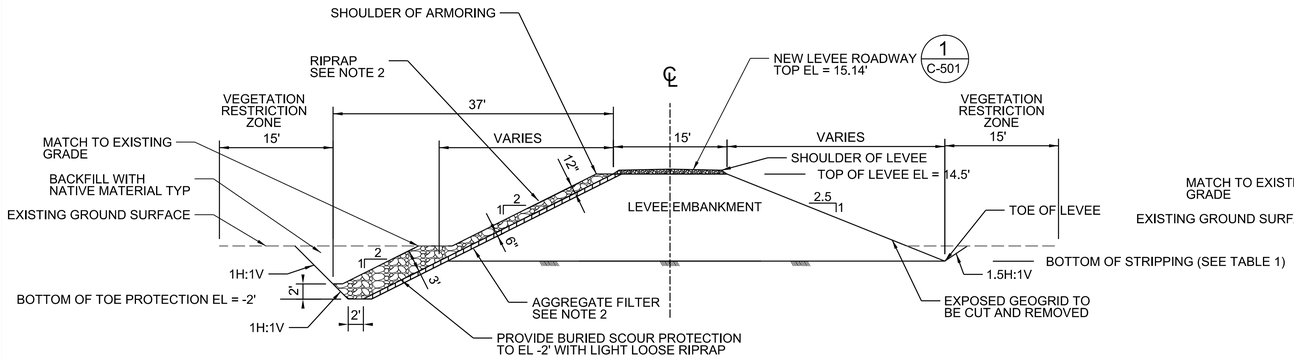

A C-108 TYPICAL SECTION - FINAL LEVEE (STA 0+00 TO 5+40)
NTS

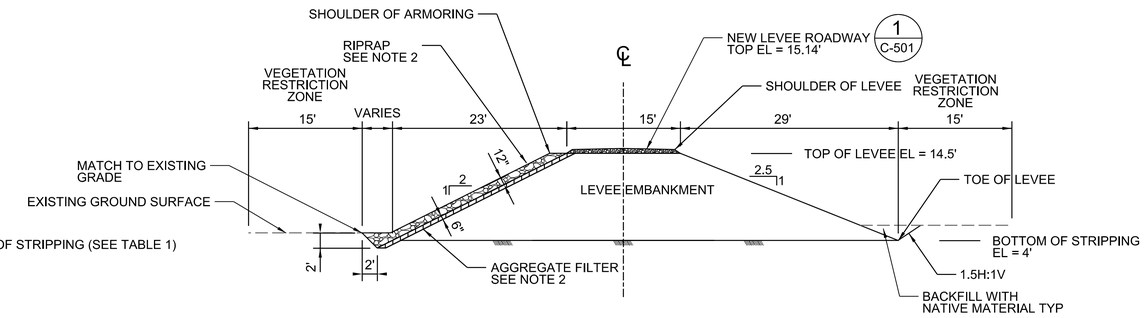

B C-108 TYPICAL SECTION - FINAL LEVEE (STA 5+40 TO 9+10)
NTS
-C-109

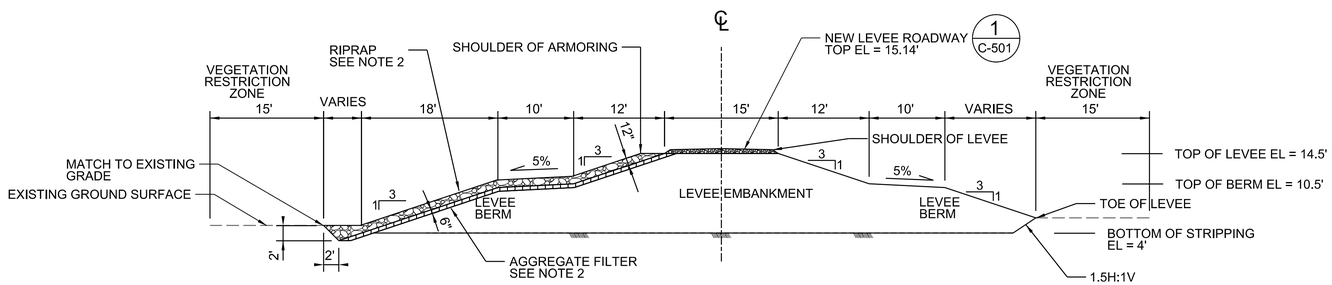

C C-109 TYPICAL SECTION - FINAL LEVEE (STA 9+10 TO 36+00)
NTS
-C-112

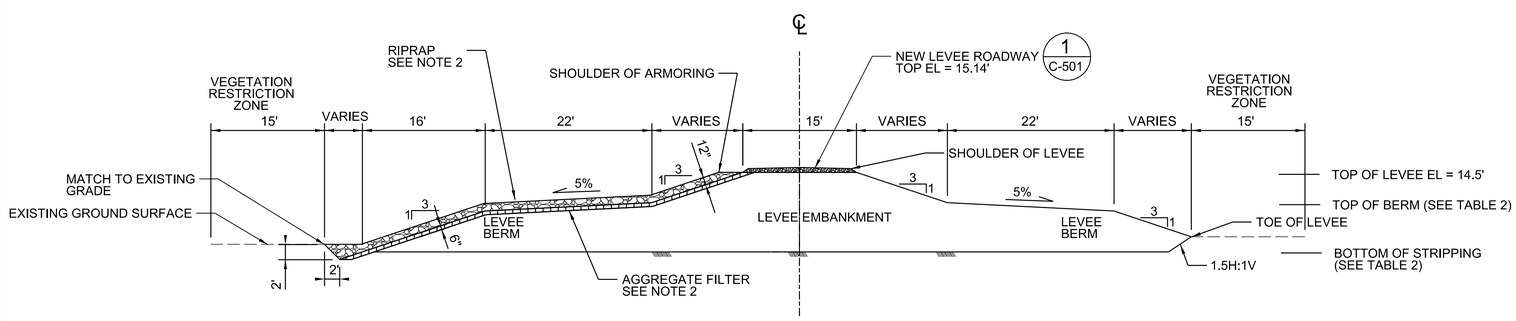

D C-112 TYPICAL SECTION - FINAL LEVEE (STA 36+00 TO 39+57)
NTS

NOTES:

1. VERTICAL DATUM FOR ELEVATION CALL-OUTS IS NAVD 88 IN FEET.
2. SEE SPECIFICATION SECTION 35 31 19 STONE SLOPE PROTECTION FOR STRUCTURES FOR ROCK GRADATION.
3. SEE SPECIFICATION 32 92 19 SEEDING FOR ADDITIONAL SURFACE COVERAGE REQUIREMENTS

TABLE 1. SECTION A STRIPPING DEPTH

STATION	STRIPPING DEPTH
0+00 - 0+25	EL 11.5'
0+25 - 0+50	EL 9.5'
0+50 - 0+75	EL 7.5'
0+75 - 1+00	EL 5.5'
1+00 - 1+25	EL 3.5'
1+25 - 1+50	EL 5.5'
1+50 - 3+00	2' BELOW EXISTING
3+00 - 9+10	EL 4'

TABLE 2. SECTION D STRIPPING DEPTH AND BERM EL.

STATION	STRIPPING DEPTH	TOP OF BERM EL.
36+00 - 36+50	EL 4'	EL 10.5'
36+50 - 37+00	EL 2'	EL 8.5'
37+00 - 38+00	EL 0'	EL 6.5'
38+00 - 38+50	EL 2'	EL 8.5'
38+50 - 39+07	EL 4'	EL 10.5'
39+07 - 39+17	EL 5.5'	EL 10.5'
39+17 - 39+27	EL 7'	EL 10.5'
39+27 - 39+37	EL 8.5'	EL 10.5'
39+37 - 39+47	EL 10'	EL 10.5'
39+47 - 39+57	EL 11.5'	

US Army Corps of Engineers®
SEATTLE DISTRICT

MARK	DESCRIPTION	DATE	APPR.	MARK	DESCRIPTION	DATE	APPR.

DESIGNED BY: LEF, KAR, ZPC
DWN BY: MCP
CKD BY: GKK
SUBMITTED BY: WETZLER
PLOT DATE:
PLOT TIME: 24-HR-PT
SIZE: ANSI D
FILE NAME: PN142460_QTWR-C-302PR2.DGN
DATE: 13 JULY 2012
SOLICITATION NO.:
CONTRACT NO.:
FILE NUMBER:

U.S. ARMY CORPS OF ENGINEERS
SEATTLE DISTRICT
SEATTLE, WASHINGTON

FY12 QWULOOLT ECOSYSTEM RESTORATION
MARYSVILLE, WASHINGTON
PN142460

FINAL LEVEE TYPICAL SECTIONS

SHEET IDENTIFICATION
C-302
SHEET 28 OF 49

DESIGN FILE: c:\documents and settings\g3ecdmcp\my documents\pwwork\dms51223\PN142460_QTWR-C-302PR2.DGN

DATE AND TIME PLOTTED: $$$DATE$$$$

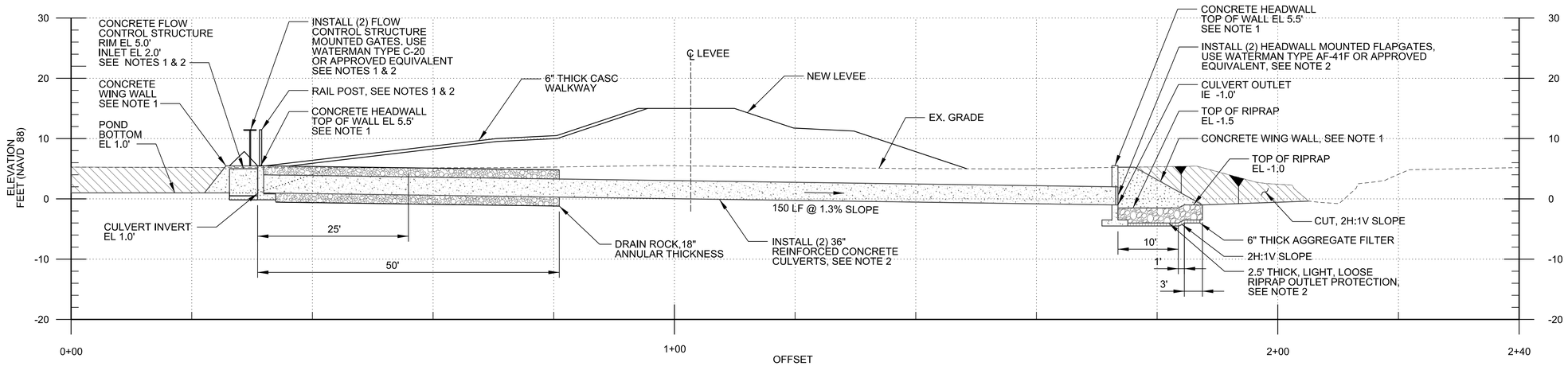

1 C-111 STORMWATER CULVERTS

1H:1V

1" = 10' 0 5' 10' 20'

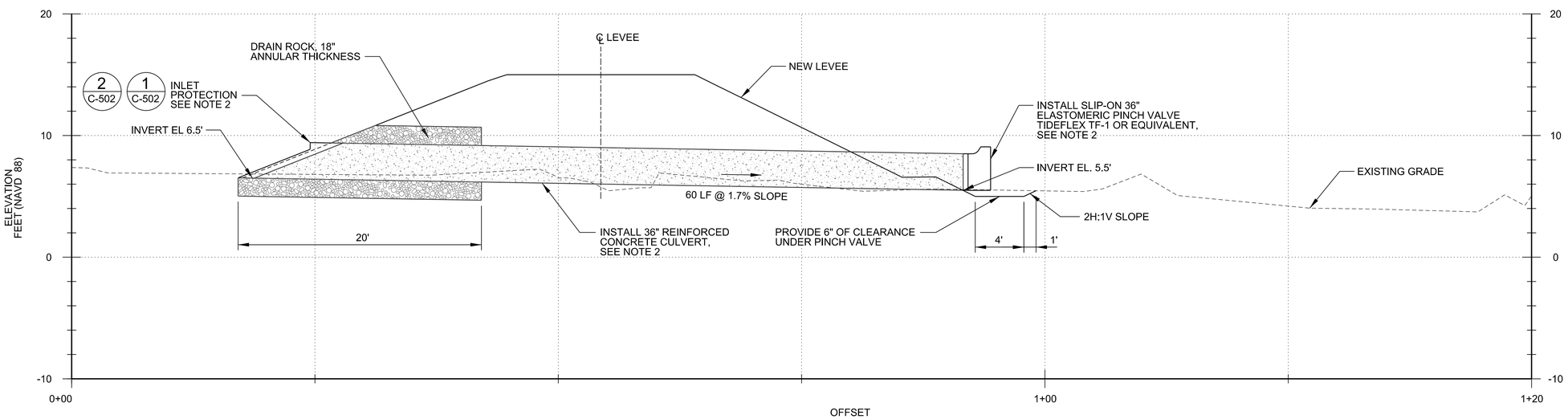

2 C-108 NORTH CULVERT

1H:1V

1" = 5' 0 2.5' 5' 10'

NOTES:

1. SEE STRUCTURAL SHEETS FOR DETAIL OF CONCRETE STRUCTURES.
2. SEE 33 40 00 STORM DRAIN UTILITIES FOR ADDITIONAL REQUIREMENTS FOR TRASHRACKS, FLAP GATES, PINCH VALVE, OUTLET PROTECTION RIPRAP, AND FLOW CONTROL STRUCTURES.

US Army Corps of Engineers®
SEATTLE DISTRICT

MARK	DESCRIPTION	DATE	APPR.	MARK	DESCRIPTION	DATE	APPR.

U.S. ARMY CORPS OF ENGINEERS
SEATTLE DISTRICT
SEATTLE, WASHINGTON

DESIGNED BY: LEF, KAR, ZPC
DATE: 13 JULY 2012
DWN BY: LAL
CKD BY: GKK
SOLICITATION NO.:
SUBMITTED BY: WETZLER
CONTRACT NO.:
PLOT DATE:
PLOT TIME: 2:00 PM
FILE NUMBER:
SIZE: ANSI D
FILE NAME: PN142460_QTWR-C-303PR3.DGN

FY12 QWULOOLT ECOSYSTEM RESTORATION
MARYSVILLE, WASHINGTON
PN142460

CULVERT SECTIONS

SHEET IDENTIFICATION
C-303
SHEET 29 OF 49

DESIGN FILE: c:\documents and settings\g3ecdmcp\my documents\pwwork\dms51223\PN142460_QTWR-C-303PR3.DGN

DATE AND TIME PLOTTED: $$$DATE$$$$

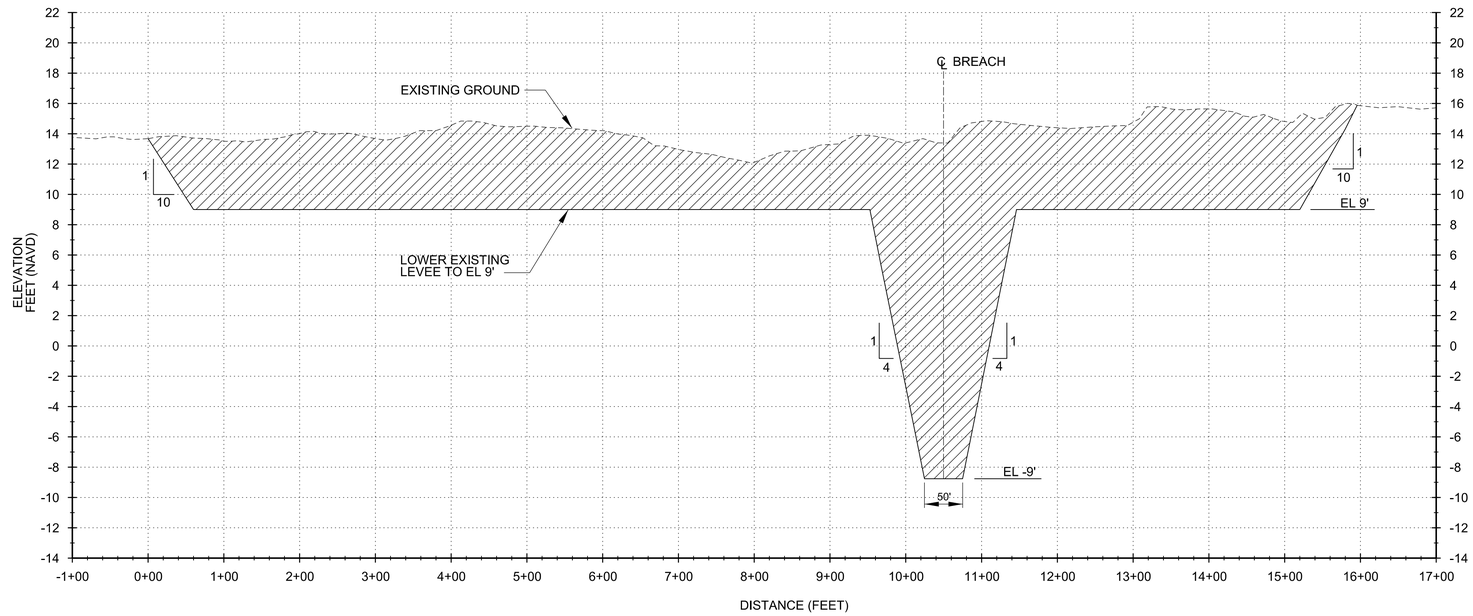

D C-115 LEVEE LOWERING & BREACH SECTION

HORZ SCALE IN FEET
0 100' 200'
0 5' 10'
VERT SCALE IN FEET
VERT EXAGGERATION x20

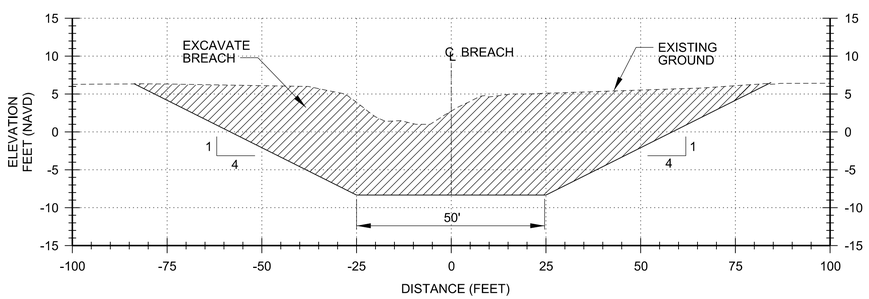

E C-115 BREACH SECTION

HORZ SCALE IN FEET
0 20' 40'
0 10' 20'
VERT SCALE IN FEET
VERT EXAGGERATION x2

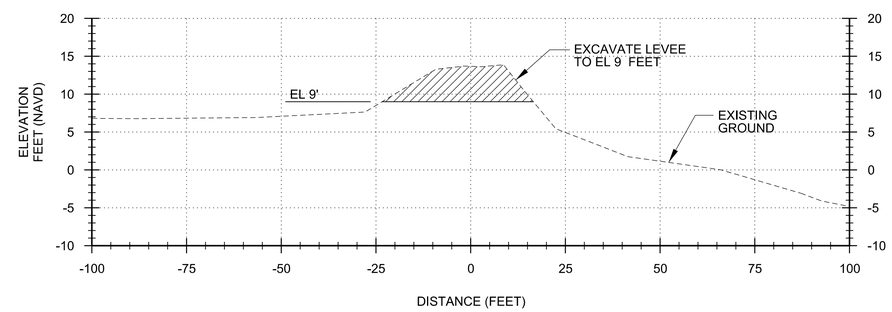

F C-115 LEVEE LOWERING TYPICAL SECTION

HORZ SCALE IN FEET
0 20' 40'
0 10' 20'
VERT SCALE IN FEET
VERT EXAGGERATION x2

US Army Corps of Engineers®
SEATTLE DISTRICT

MARK	DESCRIPTION	DATE	APPR.	MARK	DESCRIPTION	DATE	APPR.

U.S. ARMY CORPS OF ENGINEERS
SEATTLE DISTRICT
SEATTLE, WASHINGTON

DESIGNED BY: LEF, KAR, ZPC
DWN BY: MCP
CKD BY: GKK
SUBMITTED BY: WETZLER
PLOT DATE: $$$$DATE
PLOT TIME: $$$$TIME
SIZE: ANSI D
FILE NAME: PN142460_QTWR-C-304PR4.DGN
DATE: 13 JULY 2012
SOLICITATION NO.:
CONTRACT NO.:
FILE NUMBER:

FY12 QWULOOLT ECOSYSTEM RESTORATION
MARYSVILLE, WASHINGTON
PN142460

LEVEE LOWERING & BREACH PROFILES & SECTIONS

SHEET IDENTIFICATION
C-304
SHEET 30 OF 49

DESIGN FILE: c:\documents and settings\g3ecdmcp\my documents\pwwork\dms51223\PN142460_QTWR-C-304PR4.DGN

DATE AND TIME PLOTTED: $$$DATE$$$$

1+00

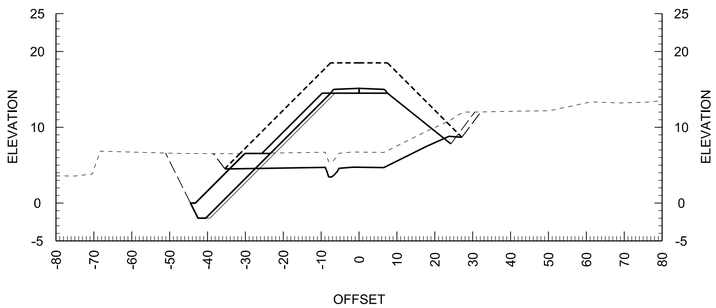

2+50

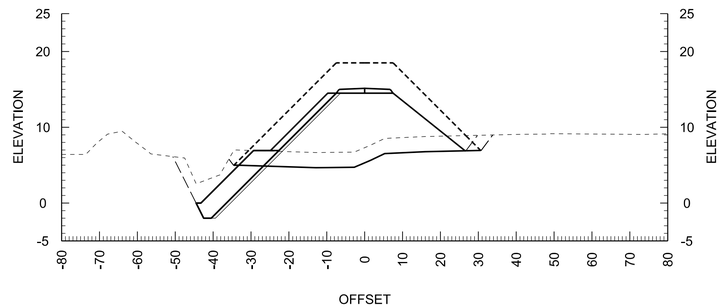

0+50

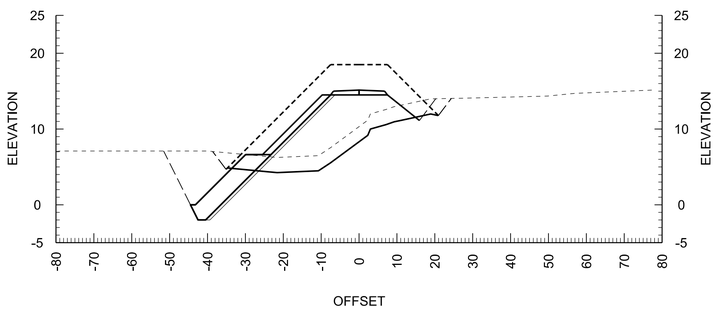

2+00

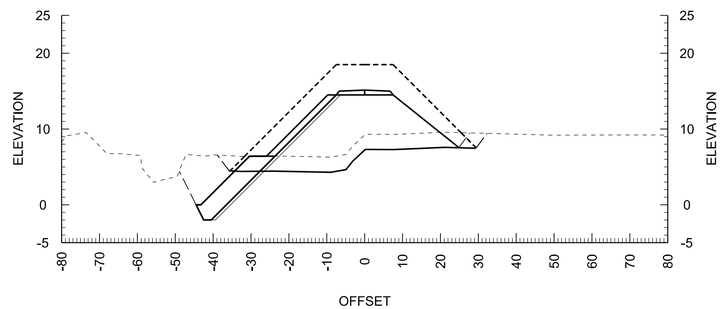

0+00

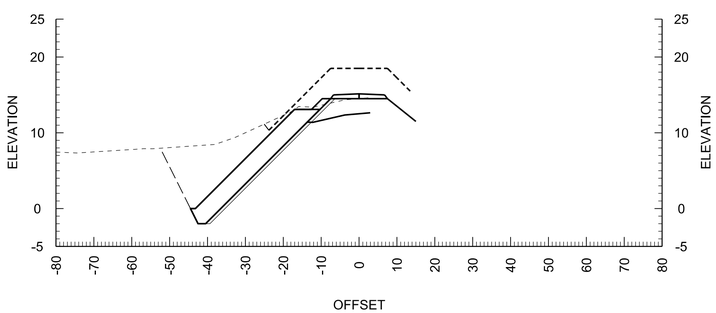

1+50

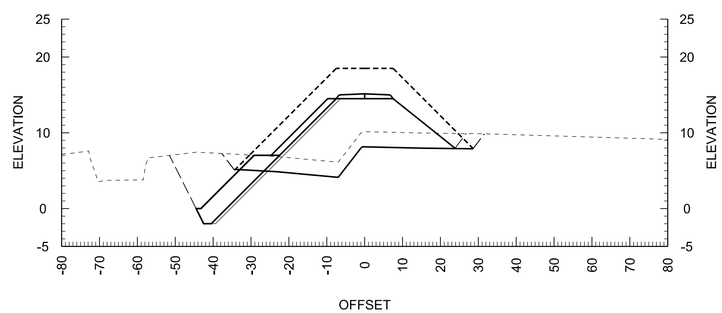

1 C-305 CROSS SECTIONS 1

HORZ SCALE IN FEET
0 20 40
0 10 20
VERT SCALE IN FEET
VERT EXAGGERATION x2

NOTES:

1. HORIZONTAL DATUM: WASHINGTON STATE PLANE NORTH ZONE, NAD 83 FEET.
2. VERTICAL DATUM: NAVD 88 FEET.
3. SEE SHEETS C-301 AND C-302 FOR ADDITIONAL SURFACE COVERAGE DETAIL.

LEGEND:

- EXISTING GRADE
- SURCHARGE
- DAYLIGHTS
- FINAL LEVEE

US Army Corps of Engineers®
SEATTLE DISTRICT

MARK	DESCRIPTION	DATE	APPR.	MARK	DESCRIPTION	DATE	APPR.

U.S. ARMY CORPS OF ENGINEERS
SEATTLE DISTRICT
SEATTLE, WASHINGTON

DESIGNED BY: LEF, KAR, ZPC
DWN BY: MCP
CKD BY: GKK
SUBMITTED BY: WETZLER
PLOT DATE:
PLOT TIME: 24:59:00
SIZE: ANSI D
FILE NAME: PN142460_QTWR-C-305.DGN
DATE: 13 JULY 2012
SOLICITATION NO.:
CONTRACT NO.:
FILE NUMBER:

FY12 QWULOOLT ECOSYSTEM RESTORATION
MARYSVILLE, WASHINGTON
PN142460

LEVEE CROSS SECTIONS 1

SHEET IDENTIFICATION
C-305
SHEET 31 OF 49

DESIGN FILE: c:\documents and settings\g3ecdmcp\my documents\pwwork\dms51223\PN142460_QTWR-C-305.DGN

DATE AND TIME PLOTTED: $$$DATE$$$$

4+00

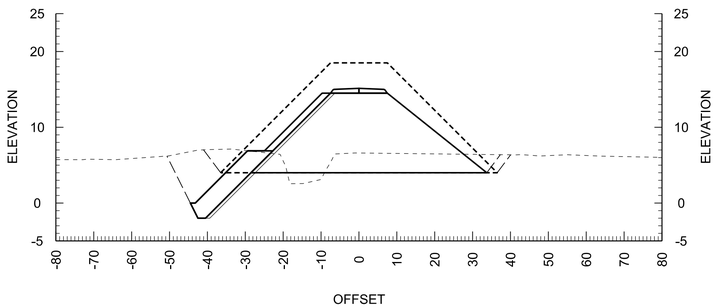

5+50

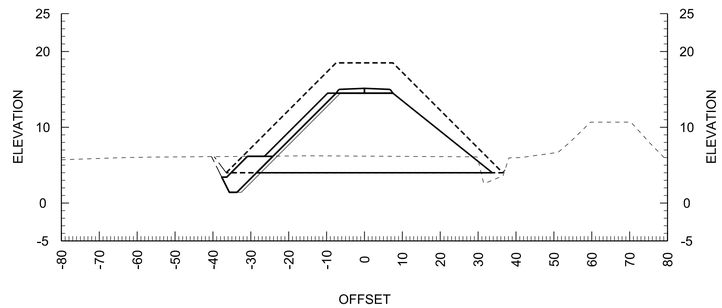

3+50

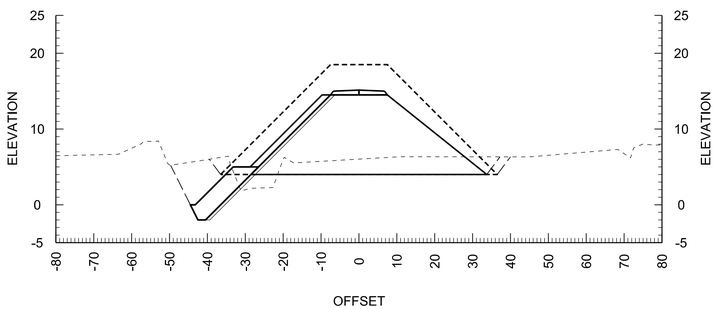

5+00

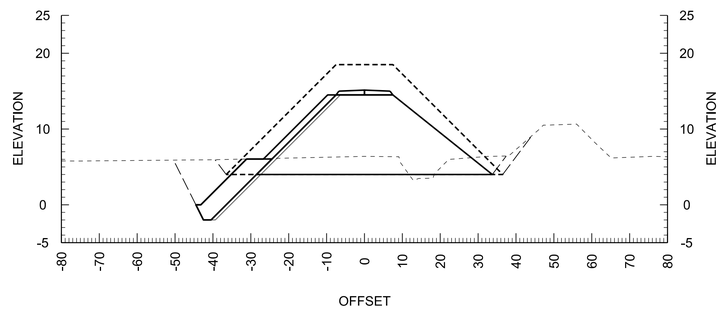

3+00

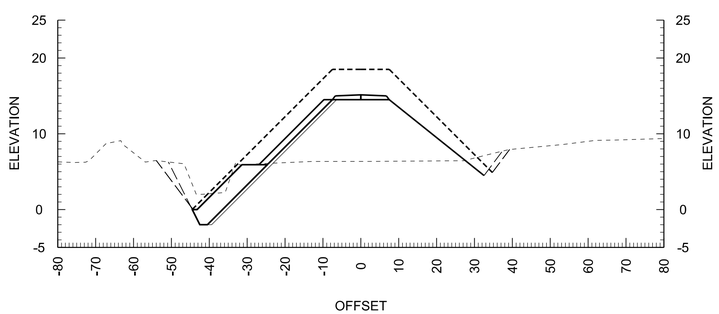

4+50

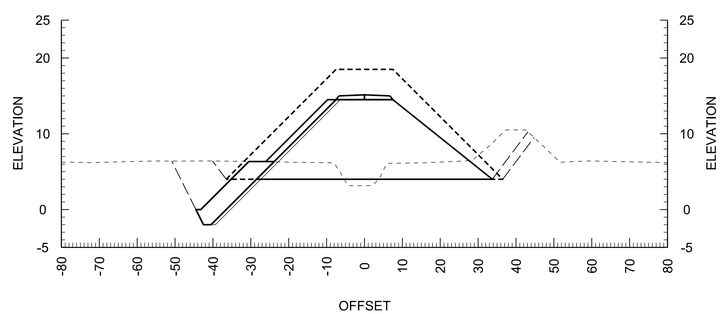

1
C-306
CROSS SECTIONS 2

HORZ SCALE IN FEET
0 20 40
0 10 20
VERT SCALE IN FEET
VERT EXAGGERATION x2

NOTES:

1. HORIZONTAL DATUM: WASHINGTON STATE PLANE NORTH ZONE, NAD 83 FEET.
2. VERTICAL DATUM: NAVD 88 FEET.
3. SEE SHEETS C-301 AND C-302 FOR ADDITIONAL SURFACE COVERAGE DETAIL.

LEGEND:

- EXISTING GRADE
- SURCHARGE
- DAYLIGHTS
- FINAL LEVEE

US Army Corps of Engineers®
SEATTLE DISTRICT

MARK	DESCRIPTION	DATE	APPR.	MARK	DESCRIPTION	DATE	APPR.

U.S. ARMY CORPS OF ENGINEERS
SEATTLE DISTRICT
SEATTLE, WASHINGTON

DESIGNED BY: LEF, KAR, ZPC
DWN BY: MCP
CKD BY: GKK
SUBMITTED BY: WETZLER
PLOT DATE: 24-JUL-2012
PLOT TIME: 2:49:48 PM
SIZE: ANSI D
FILE NAME: PN142460_QTWR-C-306.DGN
DATE: 13 JULY 2012
SOLICITATION NO.:
CONTRACT NO.:
FILE NUMBER:

FY12 QWULOOLT ECOSYSTEM RESTORATION
MARYSVILLE, WASHINGTON
PN142460

LEVEE CROSS SECTIONS 2

SHEET IDENTIFICATION
C-306
SHEET 32 OF 49

DESIGN FILE: c:\documents and settings\g3ecdmcp\my documents\pwwork\dms51223\PN142460_QTWR-C-306.DGN

DATE AND TIME PLOTTED: $$$DATE$$$$

7+00

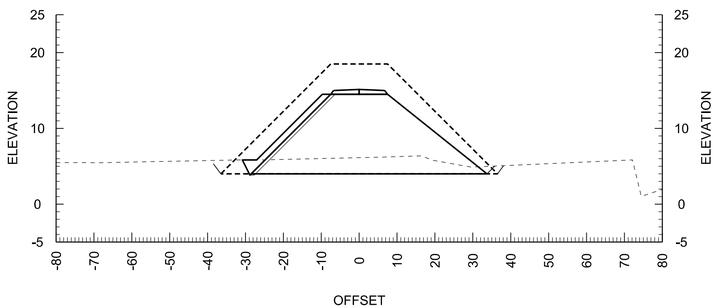

8+50

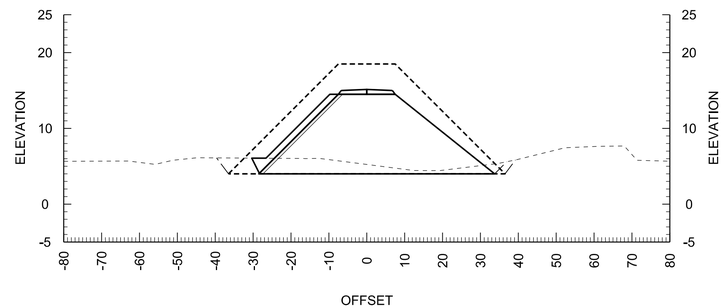

6+50

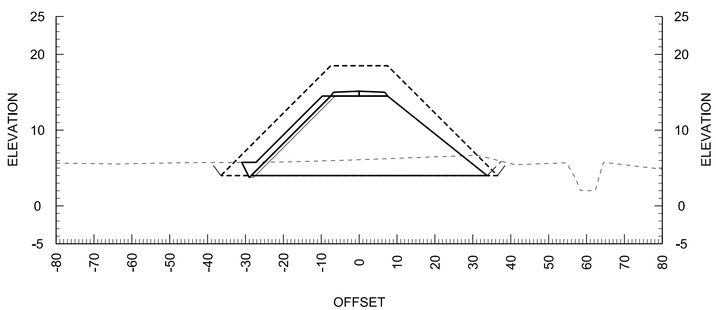

8+00

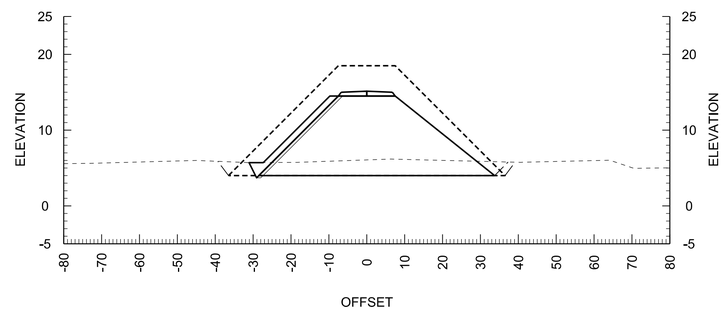

6+00

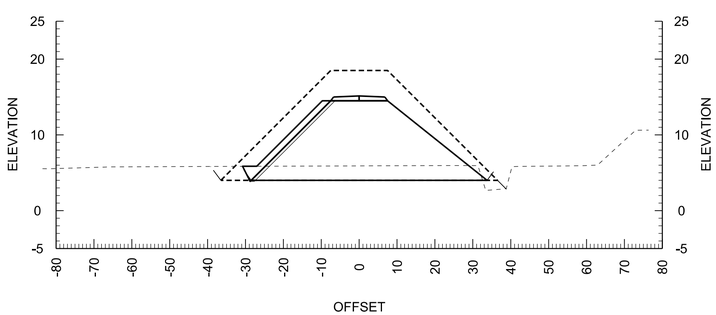

7+50

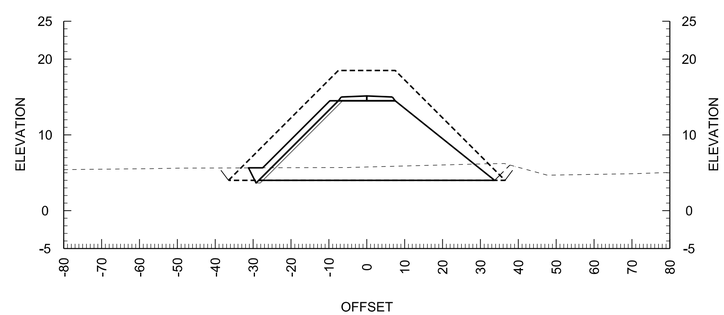

1 C-307 CROSS SECTIONS 3

HORZ SCALE IN FEET
0 20 40
0 10 20
VERT SCALE IN FEET
VERT EXAGGERATION x2

NOTES:

1. HORIZONTAL DATUM: WASHINGTON STATE PLANE NORTH ZONE, NAD 83 FEET.
2. VERTICAL DATUM: NAVD 88 FEET.
3. SEE SHEETS C-301 AND C-302 FOR ADDITIONAL SURFACE COVERAGE DETAIL.

LEGEND:

- EXISTING GRADE
- SURCHARGE
- DAYLIGHTS
- FINAL LEVEE

US Army Corps of Engineers®
SEATTLE DISTRICT

MARK	DESCRIPTION	DATE	APPR.	MARK	DESCRIPTION	DATE	APPR.

U.S. ARMY CORPS OF ENGINEERS
SEATTLE DISTRICT
SEATTLE, WASHINGTON

DESIGNED BY: LEIF KAR, ZPC
DWN BY: MCP
CKD BY: GKK
SUBMITTED BY: WETZLER
DATE: 13 JULY 2012
SOLICITATION NO.:
CONTRACT NO.:
FILE NUMBER:
PLOT DATE:
PLOT TIME: 2:57:19 PM
SIZE: ANSI D
FILE NAME: PN142460_QTWR-C-307.DGN

FY12 QWULOOLT ECOSYSTEM RESTORATION
MARYSVILLE, WASHINGTON
PN142460

LEVEE CROSS SECTIONS 3

SHEET IDENTIFICATION
C-307
SHEET 33 OF 49

DESIGN FILE: c:\documents and settings\g3ecdmcp\my documents\pwwork\dms51223\PN142460_QTWR-C-307.DGN

DATE AND TIME PLOTTED: $$$DATE$$$$

10+00

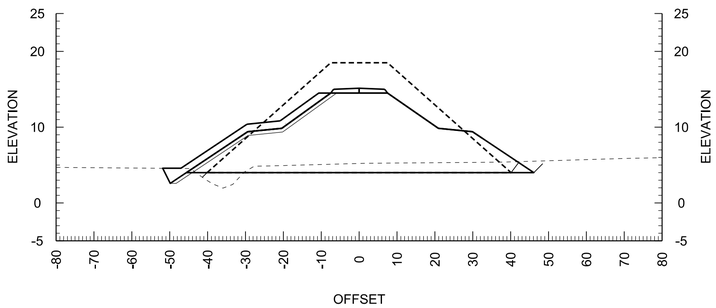

11+50

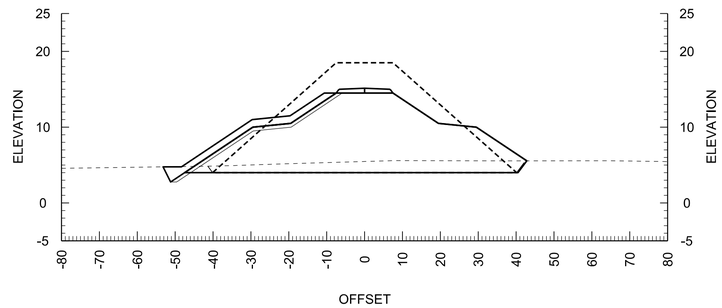

9+50

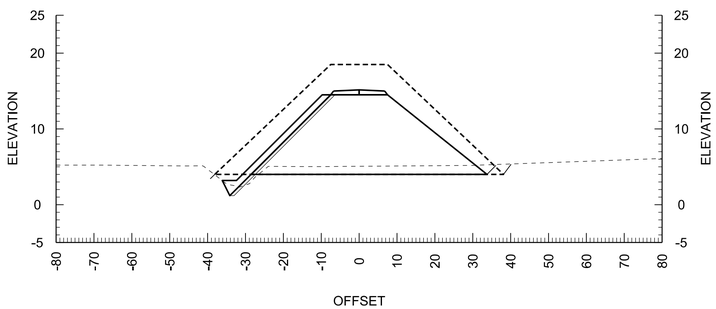

11+00

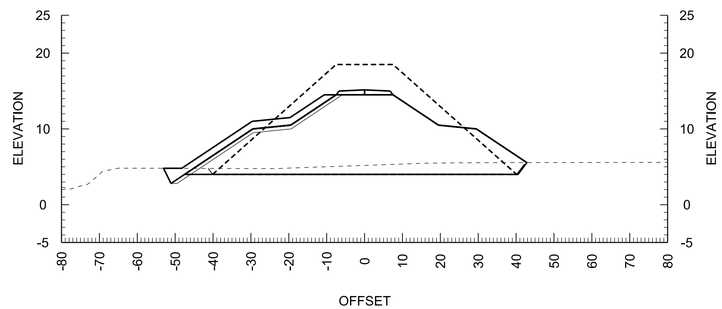

9+00

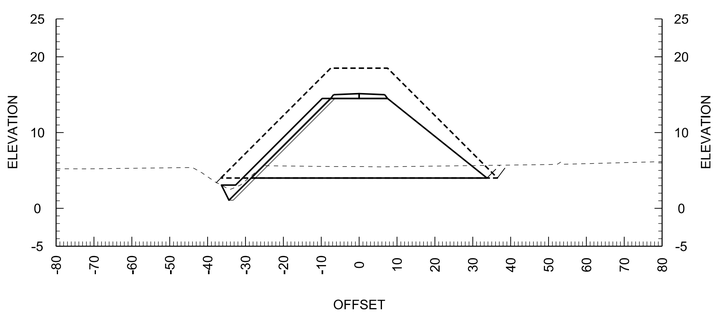

10+50

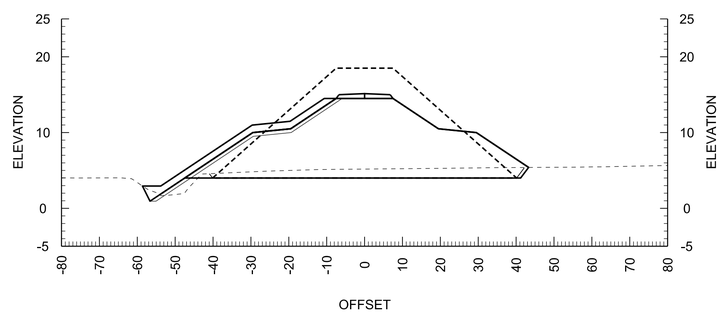

1
C-308
CROSS SECTIONS 4

HORZ SCALE IN FEET
0 20 40
0 10 20
VERT SCALE IN FEET
VERT EXAGGERATION x2

NOTES:

1. HORIZONTAL DATUM: WASHINGTON STATE PLANE NORTH ZONE, NAD 83 FEET.
2. VERTICAL DATUM: NAVD 88 FEET.
3. SEE SHEETS C-301 AND C-302 FOR ADDITIONAL SURFACE COVERAGE DETAIL.

LEGEND:

- EXISTING GRADE
- SURCHARGE
- DAYLIGHTS
- FINAL LEVEE

US Army Corps of Engineers®
SEATTLE DISTRICT

MARK	DESCRIPTION	DATE	APPR.	MARK	DESCRIPTION	DATE	APPR.

U.S. ARMY CORPS OF ENGINEERS
SEATTLE DISTRICT
SEATTLE, WASHINGTON

DESIGNED BY: LEF, KAR, ZPC
DWN BY: MCP
CKD BY: GKK
SUBMITTED BY: WETZLER
DATE: 13 JULY 2012
SOLICITATION NO.:
CONTRACT NO.:
PLOT DATE:
PLOT TIME: 24:59:00
FILE NUMBER:
SIZE: ANSI D
FILE NAME: PN142460_QTWR-C-308.DGN

FY12 QWULOOLT ECOSYSTEM RESTORATION
MARYSVILLE, WASHINGTON
PN142460

LEVEE CROSS SECTIONS 4

SHEET IDENTIFICATION
C-308
SHEET 34 OF 49

DESIGN FILE: c:\documents and settings\g3ecdmcp\my documents\pwwork\dms51223\PN142460_QTWR-C-308.DGN

DATE AND TIME PLOTTED: $$$DATE$$$$

13+00

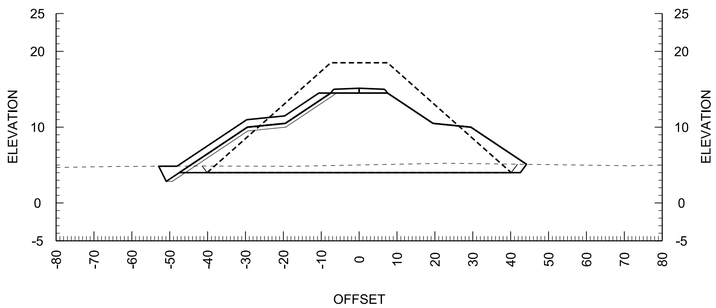

14+50

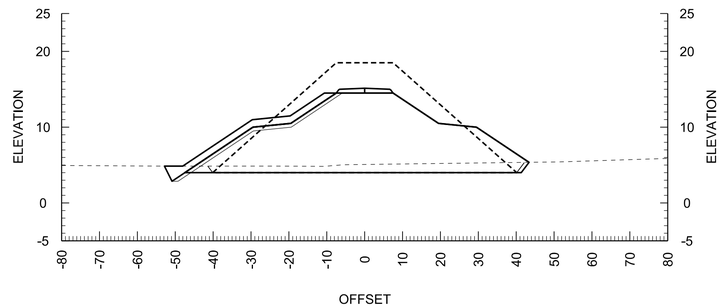

12+50

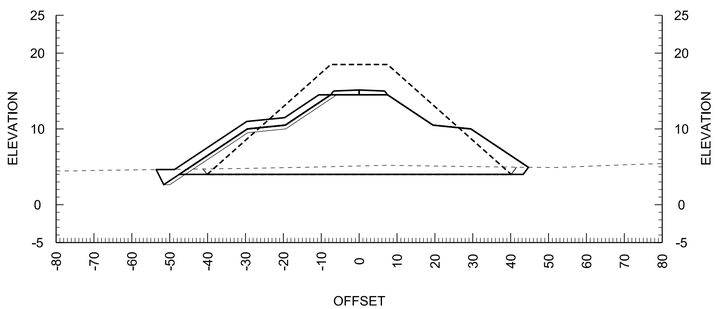

14+00

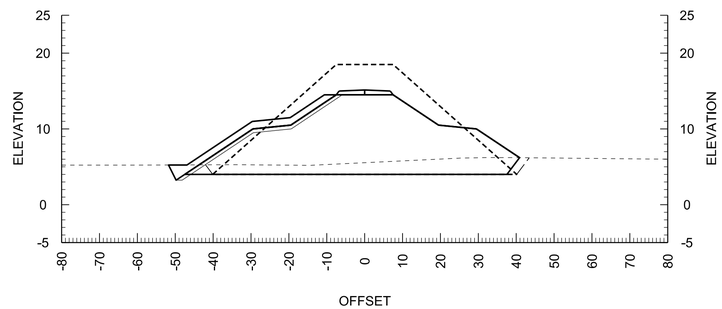

12+00

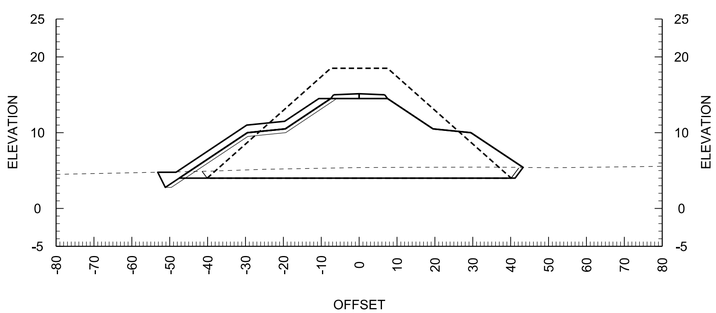

13+50

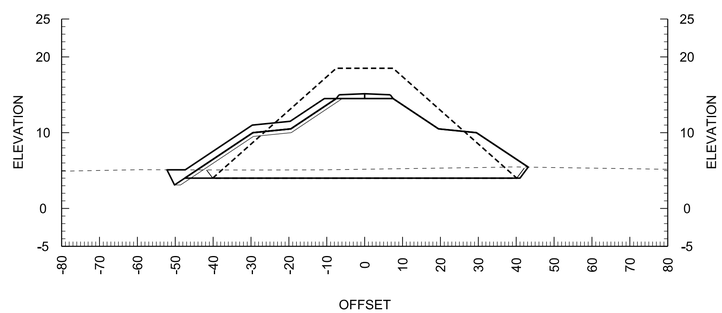

1
C-309
CROSS SECTIONS 5

HORZ SCALE IN FEET
0 20 40
0 10 20
VERT SCALE IN FEET
VERT EXAGGERATION x2

NOTES:

1. HORIZONTAL DATUM: WASHINGTON STATE PLANE NORTH ZONE, NAD 83 FEET.
2. VERTICAL DATUM: NAVD 88 FEET.
3. SEE SHEETS C-301 AND C-302 FOR ADDITIONAL SURFACE COVERAGE DETAIL.

LEGEND:

- EXISTING GRADE
- SURCHARGE
- DAYLIGHTS
- FINAL LEVEE

US Army Corps of Engineers®
SEATTLE DISTRICT

MARK	DESCRIPTION	DATE	APPR.	MARK	DESCRIPTION	DATE	APPR.

U.S. ARMY CORPS OF ENGINEERS
SEATTLE DISTRICT
SEATTLE, WASHINGTON

DESIGNED BY: LEF, KAR, ZPC
DATE: 13 JULY 2012
DWN BY: MCP
CKD BY: GKK
SOLICITATION NO.:
SUBMITTED BY: WETZLER
CONTRACT NO.:
PLOT DATE:
PLOT TIME: 24:59:59
FILE NUMBER:
SIZE: ANSI D
FILE NAME: PN142460_QTWR-C-309.DGN

FY12 QWULOOLT ECOSYSTEM RESTORATION
MARYSVILLE, WASHINGTON
PN142460

LEVEE CROSS SECTIONS 5

SHEET IDENTIFICATION
C-309
SHEET 35 OF 49

DESIGN FILE: c:\documents and settings\g3ecdmcp\my documents\pwwork\dms51223\PN142460_QTWR-C-309.DGN

DATE AND TIME PLOTTED: $$$DATE$$$$

16+00

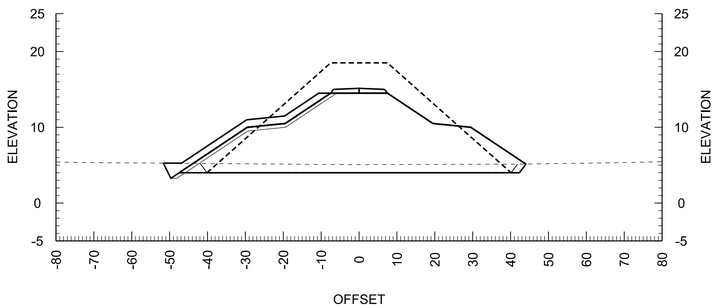

17+50

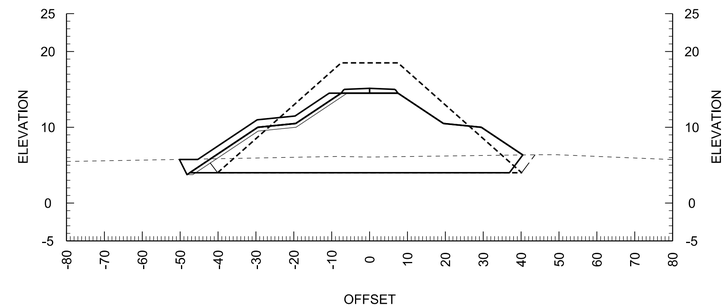

15+50

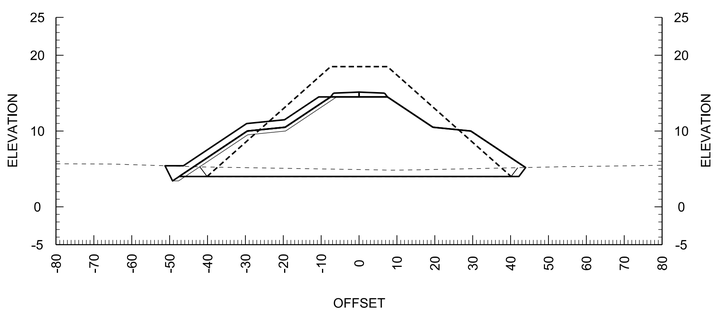

17+00

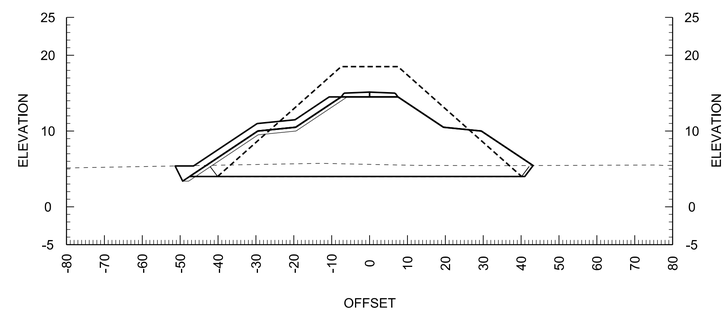

15+00

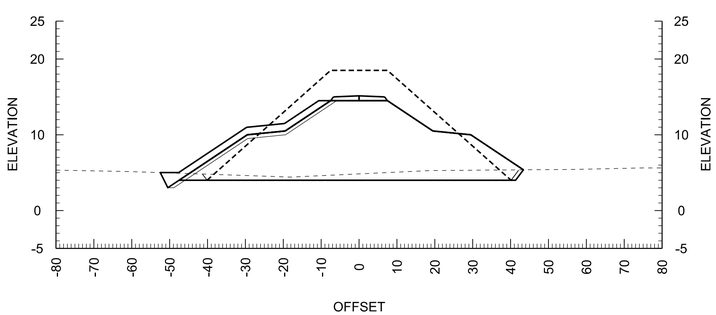

16+50

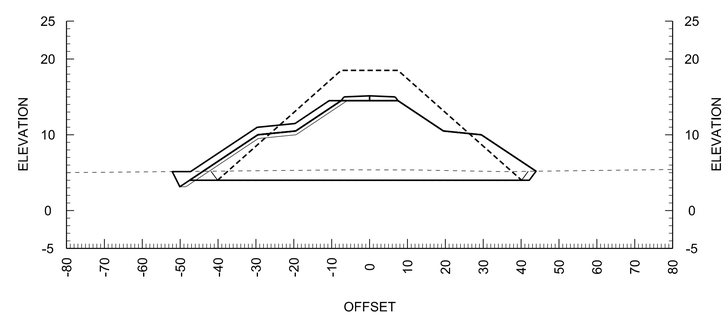

1 C-310 CROSS SECTIONS 6

HORZ SCALE IN FEET
0 20 40
0 10 20
VERT SCALE IN FEET
VERT EXAGGERATION x2

NOTES:

1. HORIZONTAL DATUM: WASHINGTON STATE PLANE NORTH ZONE, NAD 83 FEET.
2. VERTICAL DATUM: NAVD 88 FEET.
3. SEE SHEETS C-301 AND C-302 FOR ADDITIONAL SURFACE COVERAGE DETAIL.

LEGEND:

- EXISTING GRADE
- SURCHARGE
- DAYLIGHTS
- FINAL LEVEE

US Army Corps of Engineers®
SEATTLE DISTRICT

MARK	DESCRIPTION	DATE	APPR.	MARK	DESCRIPTION	DATE	APPR.

U.S. ARMY CORPS OF ENGINEERS
SEATTLE DISTRICT
SEATTLE, WASHINGTON

DESIGNED BY: LEF, KAR, JPC
DWN BY: MCP
CKD BY: GKK
SUBMITTED BY: WETZLER
SIZE: ANSI D
FILE NAME: PN142460_QTWR-C-310.DGN
PLOT DATE:
PLOT TIME: 10:22 PM
DATE: 13 JULY 2012
SOLICITATION NO.:
CONTRACT NO.:
FILE NUMBER:

FY12 QWULOOLT ECOSYSTEM RESTORATION
MARYSVILLE, WASHINGTON
PN142460

LEVEE CROSS SECTIONS 6

SHEET IDENTIFICATION
C-310
SHEET 36 OF 49

DESIGN FILE: c:\documents and settings\g3ecdmcp\my documents\pwwork\dms51223\PN142460_QTWR-C-310.DGN

DATE AND TIME PLOTTED: $$$DATE$$$$

19+00

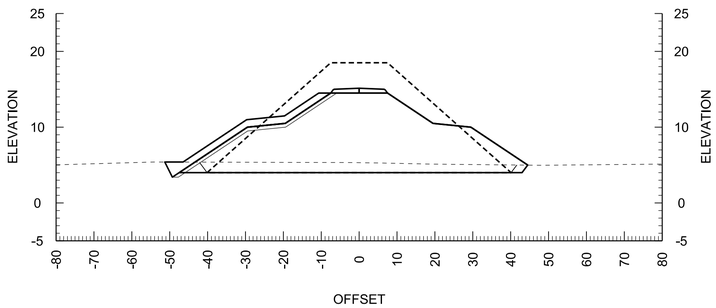

20+50

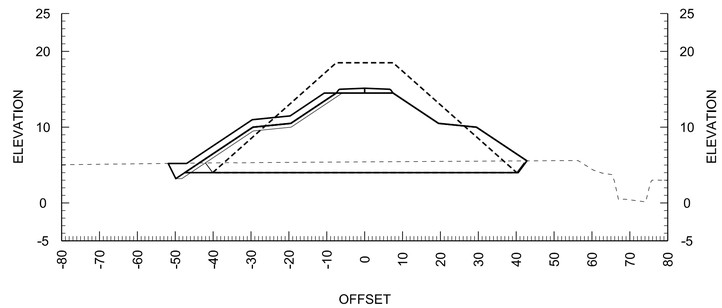

18+50

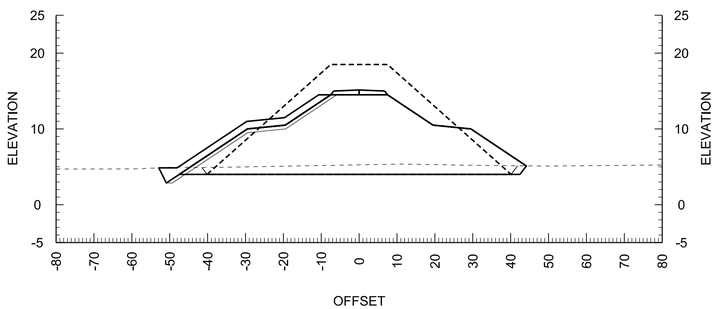

20+00

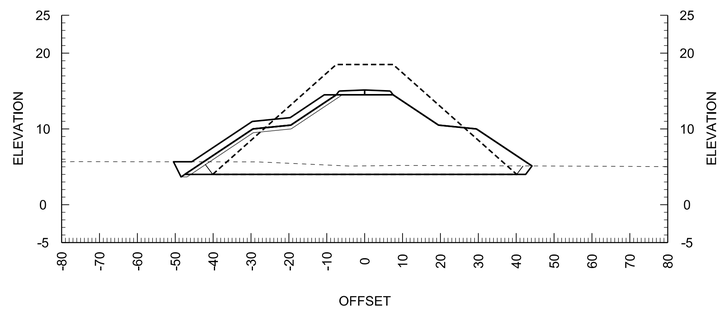

18+00

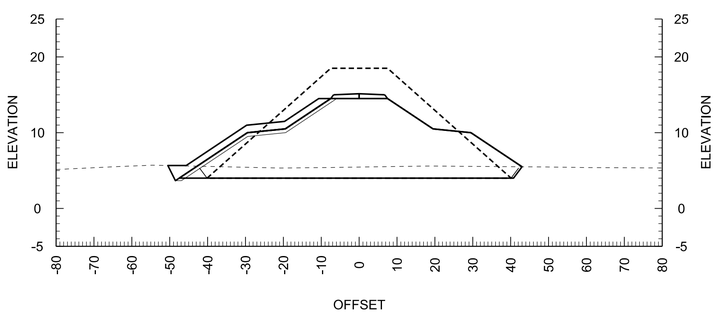

19+50

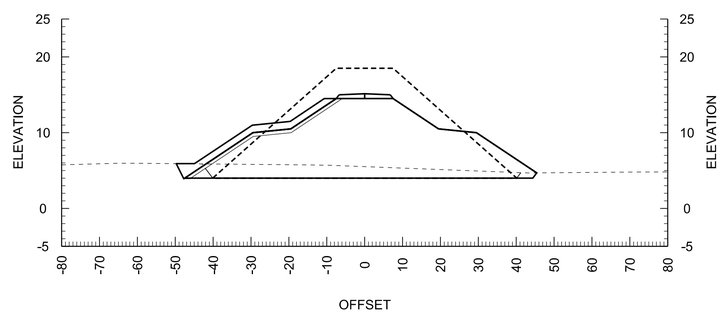

1
C-311
CROSS SECTIONS 7

HORZ SCALE IN FEET
0 20 40
0 10 20
VERT SCALE IN FEET
VERT EXAGGERATION x2

NOTES:

1. HORIZONTAL DATUM: WASHINGTON STATE PLANE NORTH ZONE, NAD 83 FEET.
2. VERTICAL DATUM: NAVD 88 FEET.
3. SEE SHEETS C-301 AND C-302 FOR ADDITIONAL SURFACE COVERAGE DETAIL.

LEGEND:

- EXISTING GRADE
- SURCHARGE
- DAYLIGHTS
- FINAL LEVEE

US Army Corps of Engineers®
SEATTLE DISTRICT

MARK	DESCRIPTION	DATE	APPR.	MARK	DESCRIPTION	DATE	APPR.

U.S. ARMY CORPS OF ENGINEERS
SEATTLE DISTRICT
SEATTLE, WASHINGTON

DESIGNED BY: LEF, KAR, ZPC
DWN BY: MCP
CKD BY: GKK
SUBMITTED BY: WETZLER
DATE: 13 JULY 2012
SOLICITATION NO.:
CONTRACT NO.:
FILE NUMBER:
PLOT DATE:
PLOT TIME: 2:55:00 PM
SIZE: ANSI D
FILE NAME: PN142460_QTWR-C-311.DGN

FY12 QWULOOLT ECOSYSTEM RESTORATION
MARYSVILLE, WASHINGTON
PN142460

LEVEE CROSS SECTIONS 7

SHEET IDENTIFICATION
C-311
SHEET 37 OF 49

DESIGN FILE: c:\documents and settings\g3ecdmcp\my documents\pwwork\dms51223\PN142460_QTWR-C-311.DGN

DATE AND TIME PLOTTED: $$$DATE$$$$

22+00

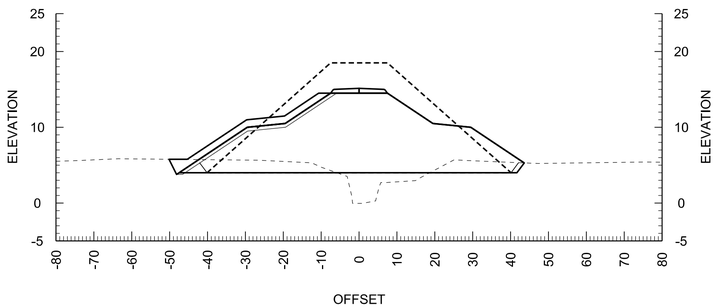

23+50

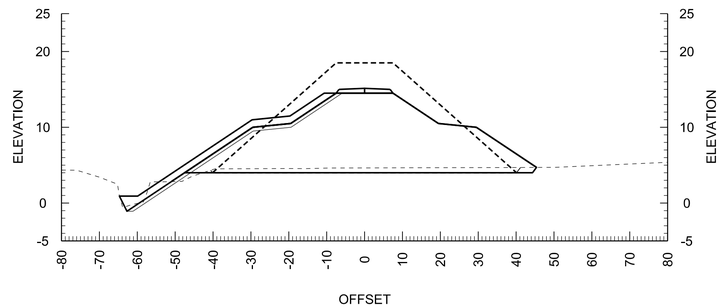

21+50

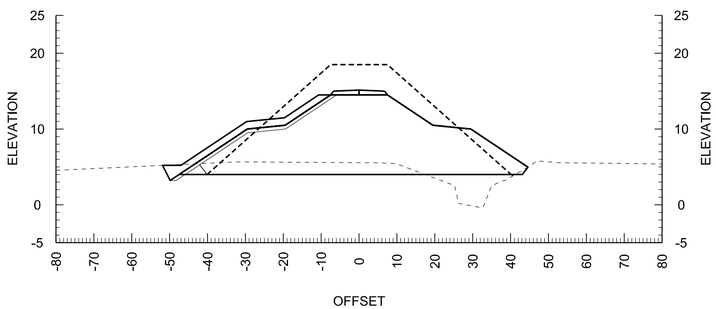

23+00

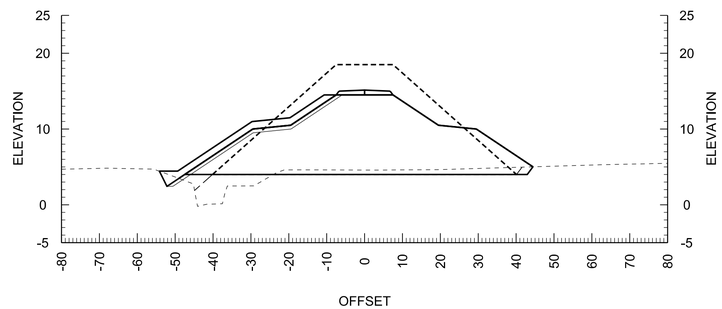

21+00

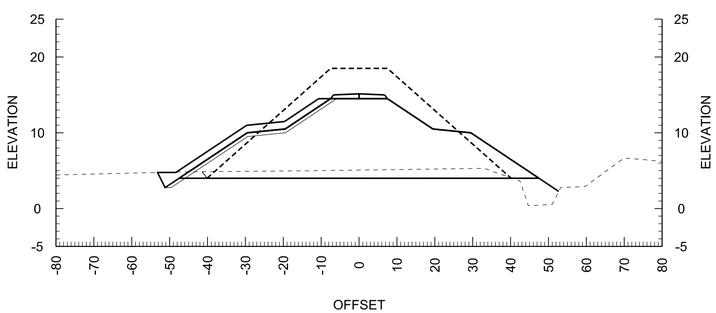

22+50

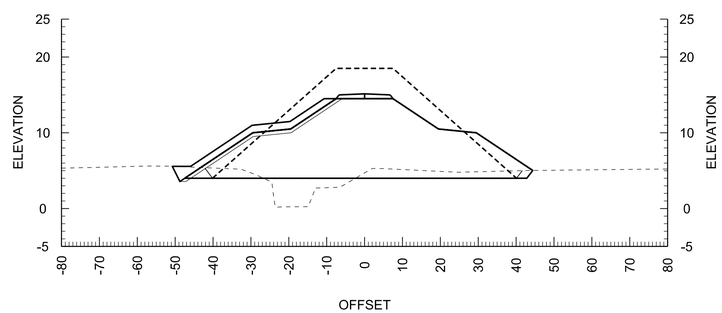

1
C-312
CROSS SECTIONS 8

HORZ SCALE IN FEET
0 20 40
0 10 20
VERT SCALE IN FEET
VERT EXAGGERATION x2

NOTES:

1. HORIZONTAL DATUM: WASHINGTON STATE PLANE NORTH ZONE, NAD 83 FEET.
2. VERTICAL DATUM: NAVD 88 FEET.
3. SEE SHEETS C-301 AND C-302 FOR ADDITIONAL SURFACE COVERAGE DETAIL.

LEGEND:

- EXISTING GRADE
- SURCHARGE
- DAYLIGHTS
- FINAL LEVEE

US Army Corps of Engineers®
SEATTLE DISTRICT

MARK	DESCRIPTION	DATE	APPR.	MARK	DESCRIPTION	DATE	APPR.

U.S. ARMY CORPS OF ENGINEERS
SEATTLE DISTRICT
SEATTLE, WASHINGTON

DESIGNED BY: LEF, KAR, ZPC
DWN BY: MCP
CKD BY: GKK
SUBMITTED BY: WETZLER
PLOT DATE: 25 SEP 2012
PLOT TIME: 2:51 PM
DATE: 13 JULY 2012
SOLICITATION NO.:
CONTRACT NO.:
FILE NUMBER:
SIZE: ANSI D
FILE NAME: PN142460_QTWR-C-312.DGN

FY12 QWULOOLT ECOSYSTEM RESTORATION
MARYSVILLE, WASHINGTON
PN142460

LEVEE CROSS SECTIONS 8

SHEET IDENTIFICATION
C-312
SHEET 38 OF 49

DESIGN FILE: c:\documents and settings\g3ecdmcp\my documents\pwwork\dms51223\PN142460_QTWR-C-312.DGN

DATE AND TIME PLOTTED: $$$DATE$$$$

25+00

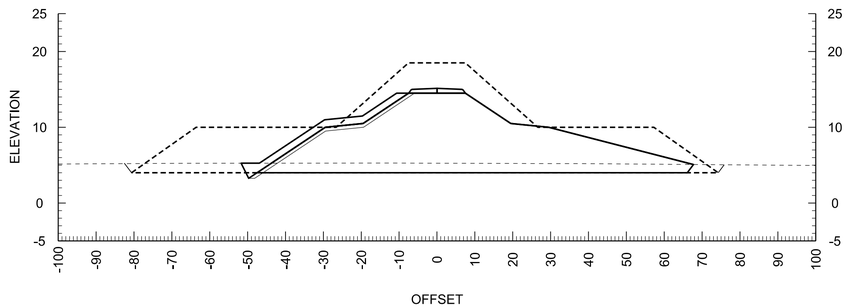

26+50

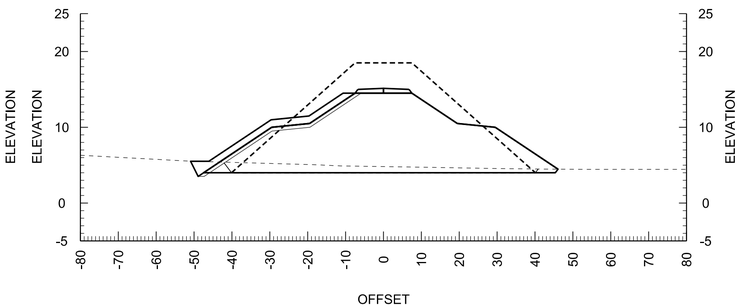

24+50

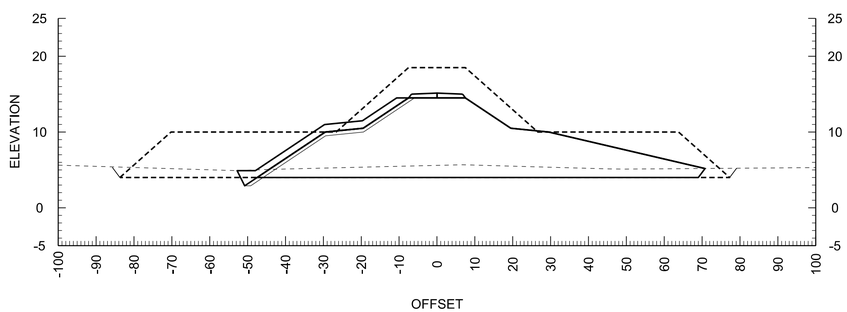

26+00

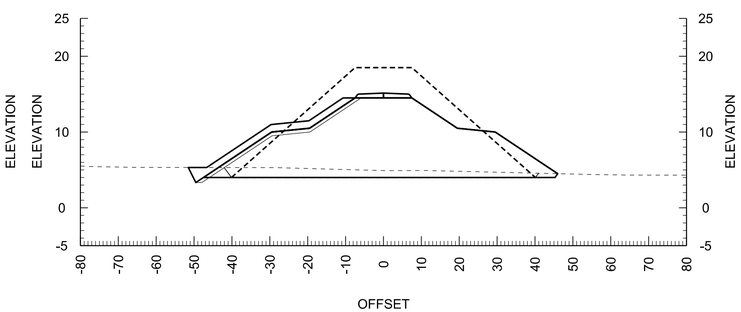

24+00

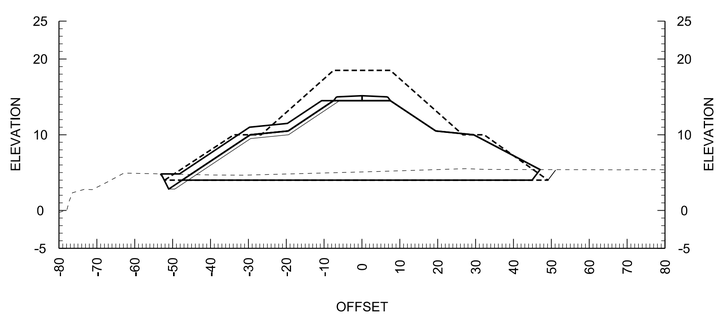

25+50

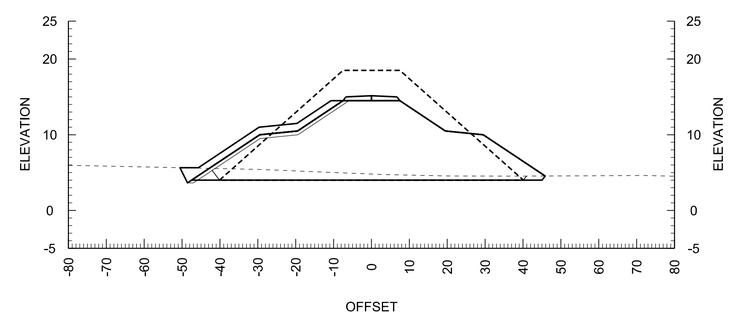

1 C-313 CROSS SECTIONS 9

HORZ SCALE IN FEET

0 20 40

0 10 20

VERT SCALE IN FEET
VERT EXAGGERATION x2

NOTES:

1. HORIZONTAL DATUM: WASHINGTON STATE PLANE NORTH ZONE, NAD 83 FEET.
2. VERTICAL DATUM: NAVD 88 FEET.
3. SEE SHEETS C-301 AND C-302 FOR ADDITIONAL SURFACE COVERAGE DETAIL.

LEGEND:

- EXISTING GRADE
- SURCHARGE
- DAYLIGHTS
- FINAL LEVEE

US Army Corps of Engineers®
SEATTLE DISTRICT

MARK	DESCRIPTION	DATE	APPR.	MARK	DESCRIPTION	DATE	APPR.

U.S. ARMY CORPS OF ENGINEERS
SEATTLE DISTRICT
SEATTLE, WASHINGTON

DESIGNED BY: LEF, KAR, JPC
DWN BY: MCP
CKD BY: GKK
SUBMITTED BY: WETZLER
DATE: 13 JULY 2012
SOLICITATION NO.:
CONTRACT NO.:
PLOT DATE:
PLOT TIME: 24-HR FORMAT
FILE NUMBER:
SIZE: ANSI D
FILE NAME: PN142460_QTWR-C-313.DGN

FY12 QWULOOLT ECOSYSTEM RESTORATION
MARYSVILLE, WASHINGTON
PN142460

LEVEE CROSS SECTIONS 9

SHEET IDENTIFICATION
C-313
SHEET 39 OF 49

DESIGN FILE: c:\documents and settings\g3ecdmcp\my documents\pwwork\dms51223\PN142460_QTWR-C-313.DGN

DATE AND TIME PLOTTED: $$$DATE$$$$

28+00

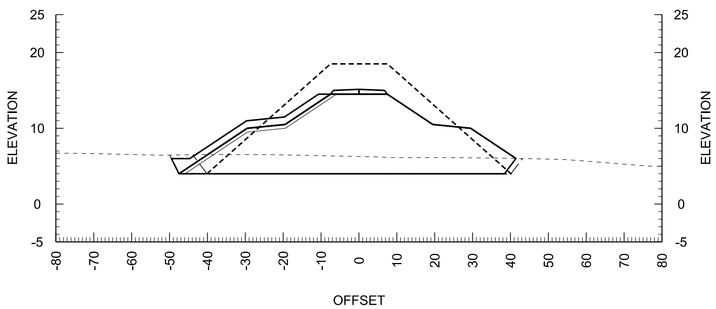

29+50

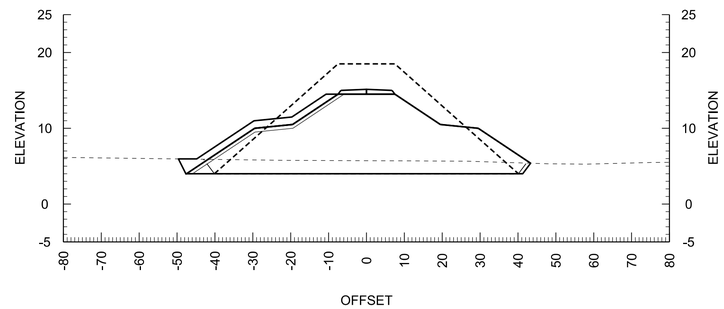

27+50

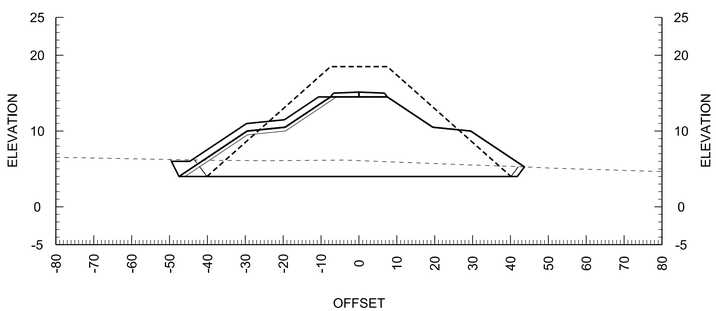

29+00

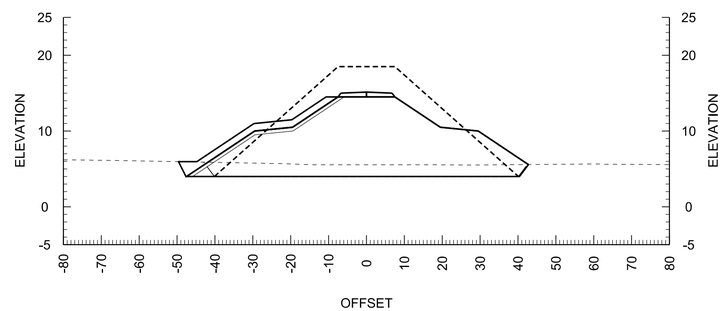

27+00

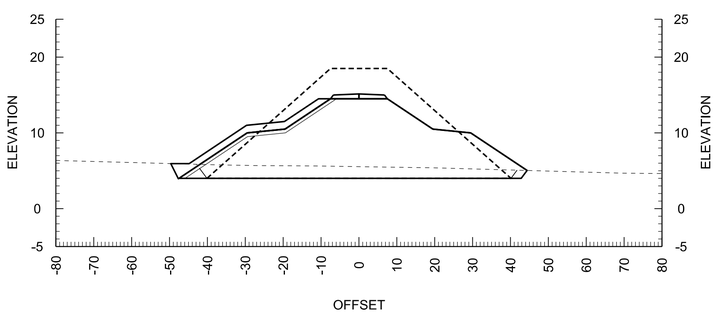

28+50

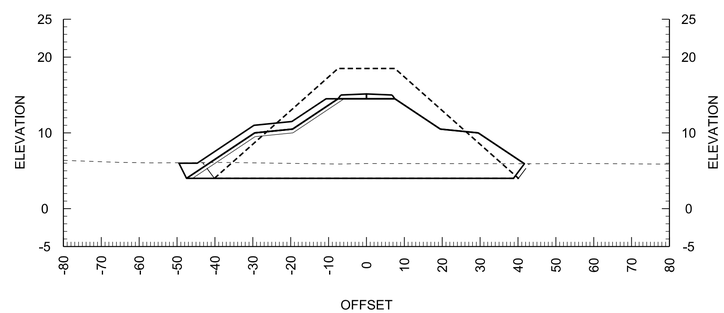

1 C-314 CROSS SECTIONS 10

HORZ SCALE IN FEET
0 20 40
0 10 20
VERT SCALE IN FEET
VERT EXAGGERATION x2

NOTES:

1. HORIZONTAL DATUM: WASHINGTON STATE PLANE NORTH ZONE, NAD 83 FEET.
2. VERTICAL DATUM: NAVD 88 FEET.
3. SEE SHEETS C-301 AND C-302 FOR ADDITIONAL SURFACE COVERAGE DETAIL.

LEGEND:

- EXISTING GRADE
- SURCHARGE
- DAYLIGHTS
- FINAL LEVEE

US Army Corps of Engineers®
SEATTLE DISTRICT

MARK	DESCRIPTION	DATE	APPR.	MARK	DESCRIPTION	DATE	APPR.

U.S. ARMY CORPS OF ENGINEERS
SEATTLE DISTRICT
SEATTLE, WASHINGTON

DESIGNED BY: LEF, KAR, JPC
DWN BY: MCP
CKD BY: GKK
SUBMITTED BY: WETZLER
PLOT DATE:
SIZE: ANSI D
DATE: 13 JULY 2012
SOLICITATION NO.:
CONTRACT NO.:
FILE NUMBER:
PLOT TIME:
FILE NAME: PN142460_QTWR-C-314.DGN

FY12 QWULOOLT ECOSYSTEM RESTORATION
MARYSVILLE, WASHINGTON
PN142460

LEVEE CROSS SECTIONS 10

SHEET IDENTIFICATION
C-314
SHEET 40 OF 49

DESIGN FILE: c:\documents and settings\g3ecdmcp\my documents\pwwork\dms51223\PN142460_QTWR-C-314.DGN

DATE AND TIME PLOTTED: $$$DATE$$$$

31+00

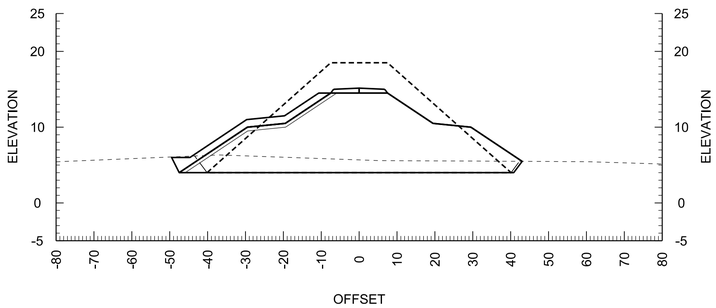

32+50

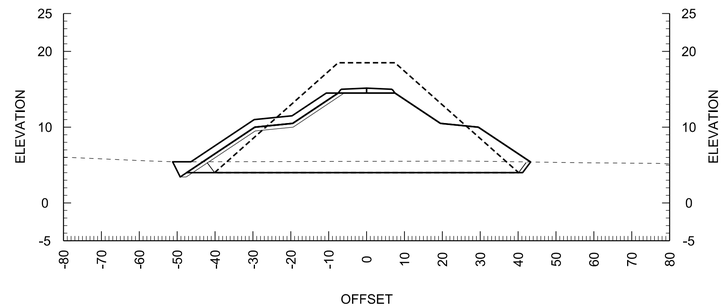

30+50

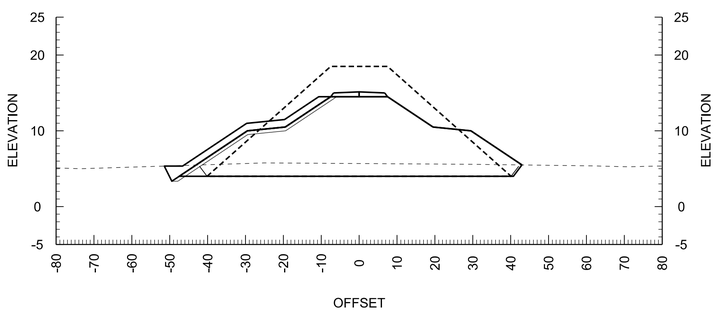

32+00

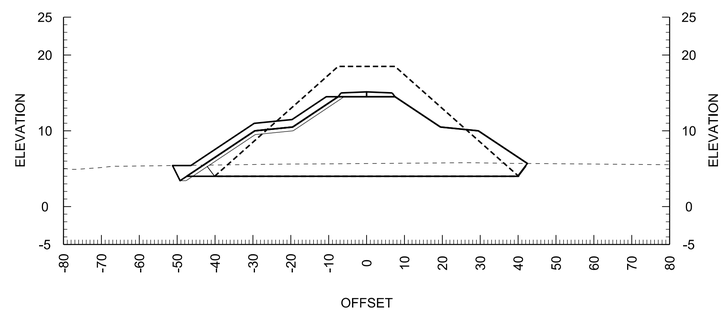

30+00

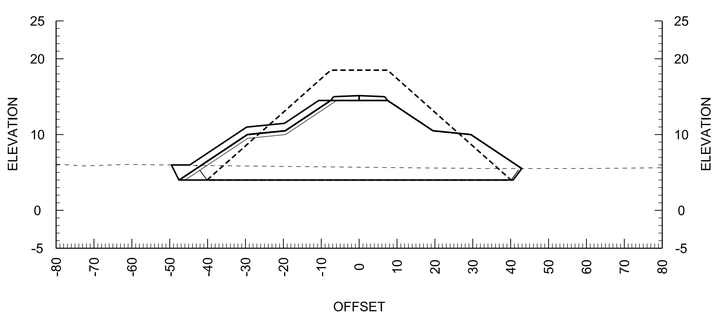

31+50

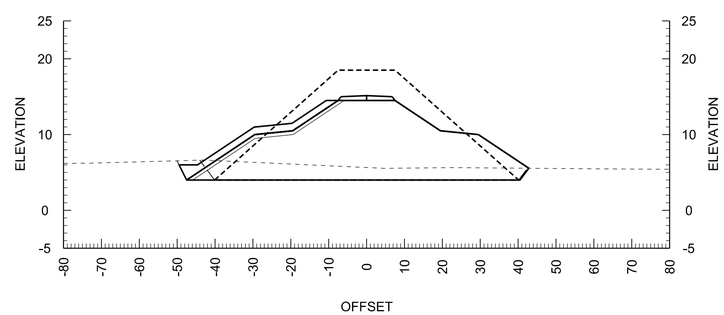

1 C-315 CROSS SECTIONS 11

HORZ SCALE IN FEET

0 20 40

0 10 20

VERT SCALE IN FEET
VERT EXAGGERATION x2

NOTES:

1. HORIZONTAL DATUM: WASHINGTON STATE PLANE NORTH ZONE, NAD 83 FEET.
2. VERTICAL DATUM: NAVD 88 FEET.
3. SEE SHEETS C-301 AND C-302 FOR ADDITIONAL SURFACE COVERAGE DETAIL.

LEGEND:

- EXISTING GRADE
- SURCHARGE
- DAYLIGHTS
- FINAL LEVEE

US Army Corps of Engineers®
SEATTLE DISTRICT

MARK	DESCRIPTION	DATE	APPR.	MARK	DESCRIPTION	DATE	APPR.

U.S. ARMY CORPS OF ENGINEERS
SEATTLE DISTRICT
SEATTLE, WASHINGTON

DESIGNED BY: LEF, KAR, JPC
DWN BY: MCP
CKD BY: GKK
SUBMITTED BY: WETZLER
PLOT DATE:
SIZE: ANSI D
DATE: 13 JULY 2012
SOLICITATION NO.:
CONTRACT NO.:
FILE NUMBER:
PLOT TIME: 24:00:00
FILE NAME: PN142460_QTWR-C-315.DGN

FY12 QWULOOLT ECOSYSTEM RESTORATION
MARYSVILLE, WASHINGTON
PN142460

LEVEE CROSS SECTIONS 11

SHEET IDENTIFICATION
C-315
SHEET 41 OF 49

DESIGN FILE: c:\documents and settings\g3ecdmcp\my documents\pwwork\dms51223\PN142460_QTWR-C-315.DGN

DATE AND TIME PLOTTED: $$$DATE$$$$

34+00

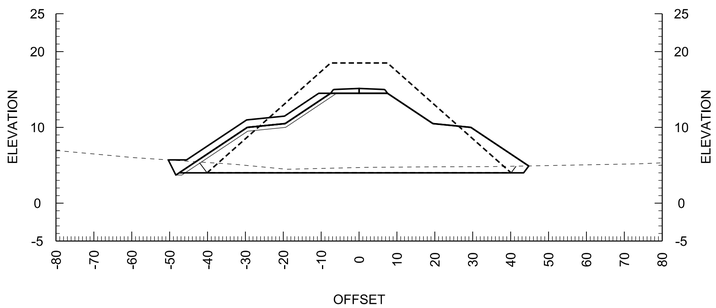

35+50

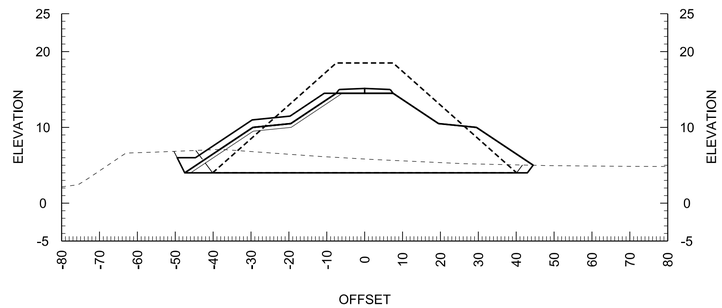

33+50

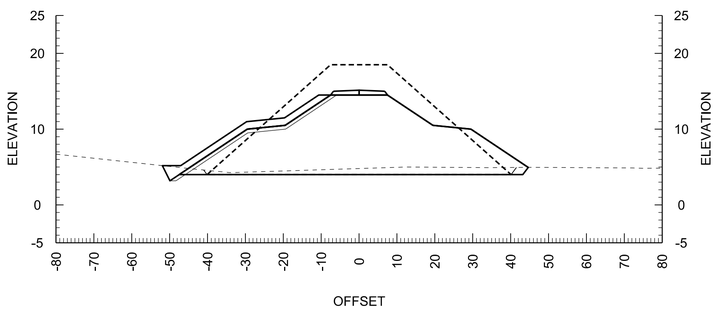

35+00

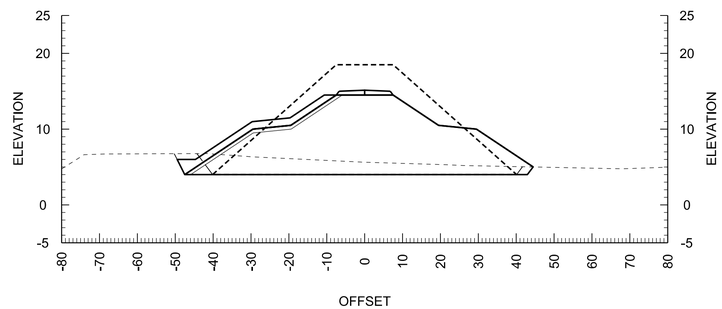

33+00

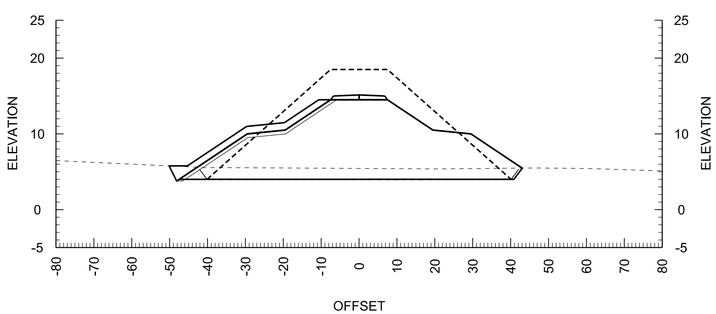

34+50

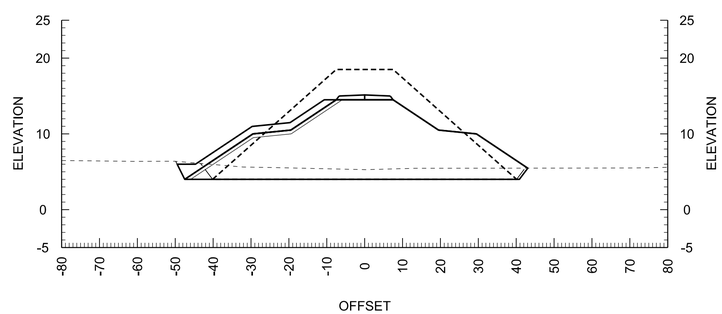

1 C-316 CROSS SECTIONS 12

HORZ SCALE IN FEET
0 20 40
0 10 20
VERT SCALE IN FEET
VERT EXAGGERATION x2

NOTES:

1. HORIZONTAL DATUM: WASHINGTON STATE PLANE NORTH ZONE, NAD 83 FEET.
2. VERTICAL DATUM: NAVD 88 FEET.
3. SEE SHEETS C-301 AND C-302 FOR ADDITIONAL SURFACE COVERAGE DETAIL.

LEGEND:

- EXISTING GRADE
- SURCHARGE
- DAYLIGHTS
- FINAL LEVEE

US Army Corps of Engineers®
SEATTLE DISTRICT

MARK	DESCRIPTION	DATE	APPR.	MARK	DESCRIPTION	DATE	APPR.

U.S. ARMY CORPS OF ENGINEERS
SEATTLE DISTRICT
SEATTLE, WASHINGTON

DESIGNED BY: LEF, KAR, ZPC
DWN BY: MCP
CKD BY: GKK
SUBMITTED BY: WETZLER
PLOT DATE: 24-Jul-2012
PLOT TIME: 2:45:46 PM
DATE: 13 JULY 2012
SOLICITATION NO.:
CONTRACT NO.:
FILE NUMBER:
SIZE: ANSI D
FILE NAME: PN142460_QTWR-C-316.DGN

FY12 QWULOOLT ECOSYSTEM RESTORATION
MARYSVILLE, WASHINGTON
PN142460

LEVEE CROSS SECTIONS 12

SHEET IDENTIFICATION
C-316
SHEET 42 OF 49

DESIGN FILE: c:\documents and settings\g3ecdmcp\my documents\pwwork\dms51223\PN142460_QTWR-C-316.DGN

DATE AND TIME PLOTTED: $$$DATE$$$$

37+00

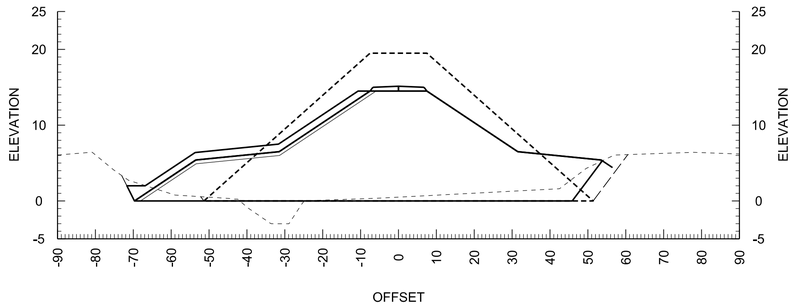

38+50

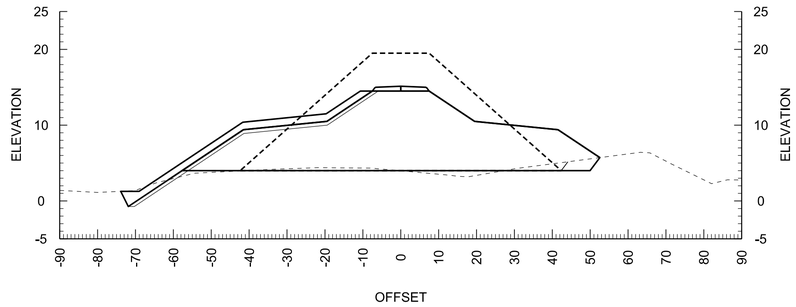

36+50

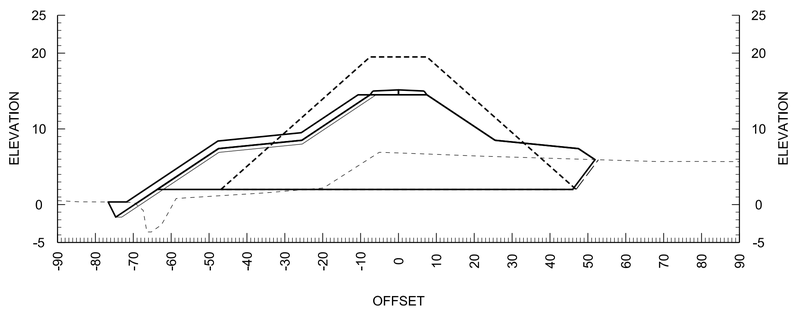

38+00

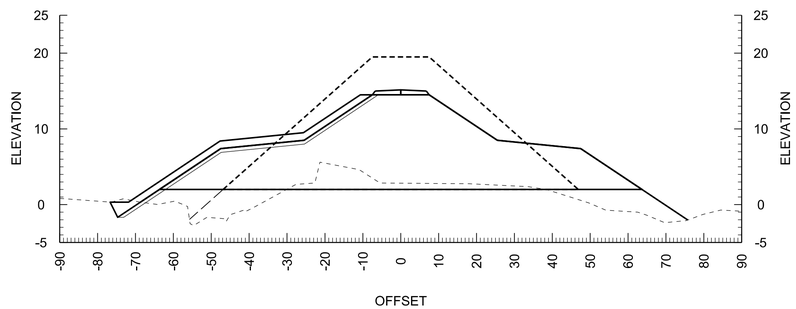

36+00

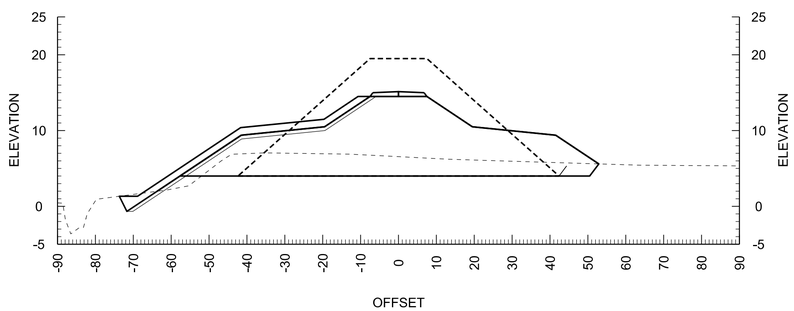

37+50

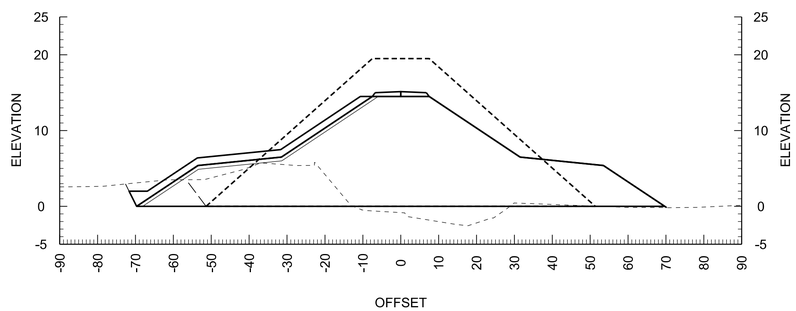

NOTES:

1. HORIZONTAL DATUM: WASHINGTON STATE PLANE NORTH ZONE, NAD 83 FEET.
2. VERTICAL DATUM: NAVD 88 FEET.
3. SEE SHEETS C-301 AND C-302 FOR ADDITIONAL SURFACE COVERAGE DETAIL.

LEGEND:

- EXISTING GRADE
- SURCHARGE
- DAYLIGHTS
- FINAL LEVEE

1 C-317 CROSS SECTIONS 13

HORZ SCALE IN FEET
0 20 40
0 10 20
VERT SCALE IN FEET
VERT EXAGGERATION x2

US Army Corps of Engineers®
SEATTLE DISTRICT

MARK	DESCRIPTION	DATE	APPR.	MARK	DESCRIPTION	DATE	APPR.

U.S. ARMY CORPS OF ENGINEERS
SEATTLE DISTRICT
SEATTLE, WASHINGTON

DESIGNED BY: LEF, KAR, ZPC
DWN BY: MCP
CKD BY: GKK
SUBMITTED BY: WETZLER
PLOT DATE:
SIZE: ANSI D
DATE: 13 JULY 2012
SOLICITATION NO.:
CONTRACT NO.:
FILE NUMBER:
PLOT TIME: 23:59:59PM
FILE NAME: PN142460_QTWR-C-317.DGN

FY12 QWULOOLT ECOSYSTEM RESTORATION
MARYSVILLE, WASHINGTON
PN142460

LEVEE CROSS SECTIONS 13

SHEET IDENTIFICATION
C-317
SHEET 43 OF 49

DESIGN FILE: c:\documents and settings\g3ecdmcp\my documents\pwwork\dms51223\PN142460_QTWR-C-317.DGN

DATE AND TIME PLOTTED: $$$DATE$$$$

39+00

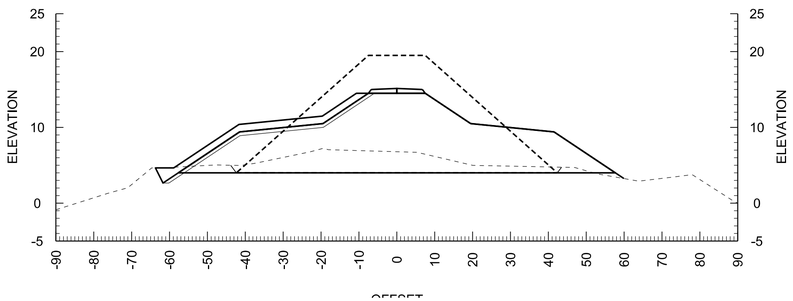

NOTES:

1. HORIZONTAL DATUM: WASHINGTON STATE PLANE NORTH ZONE, NAD 83 FEET.
2. VERTICAL DATUM: NAVD 88 FEET.
3. SEE SHEETS C-301 AND C-302 FOR ADDITIONAL SURFACE COVERAGE DETAIL.

LEGEND:

- EXISTING GRADE
- SURCHARGE
- DAYLIGHTS
- FINAL LEVEE

1 C-318 CROSS SECTIONS 14

HORZ SCALE IN FEET
0 20 40
0 10 20
VERT SCALE IN FEET
VERT EXAGGERATION x2

US Army Corps of Engineers®
SEATTLE DISTRICT

MARK	DESCRIPTION	DATE	APPR.	MARK	DESCRIPTION	DATE	APPR.

U.S. ARMY CORPS OF ENGINEERS
SEATTLE DISTRICT
SEATTLE, WASHINGTON

DESIGNED BY: LEF, KAR, ZPC
DWN BY: MCP
CKD BY: GKK
SUBMITTED BY: WETZLER
DATE: 13 JULY 2012
SOLICITATION NO.:
CONTRACT NO.:
FILE NUMBER:
PLOT DATE:
PLOT TIME: 2:56:45 PM
SIZE: ANSI D
FILE NAME: PN142460_QTWR-C-3181.DGN

FY12 QWULOOLT ECOSYSTEM RESTORATION
MARYSVILLE, WASHINGTON
PN142460

LEVEE CROSS SECTIONS 14

SHEET IDENTIFICATION
C-318
SHEET 44 OF 49

DESIGN FILE: c:\documents and settings\g3ecdmcp\my documents\pwwork\dms51223\PN142460_QTWR-C-3181.DGN

DATE AND TIME PLOTTED: $$$DATE$$$$

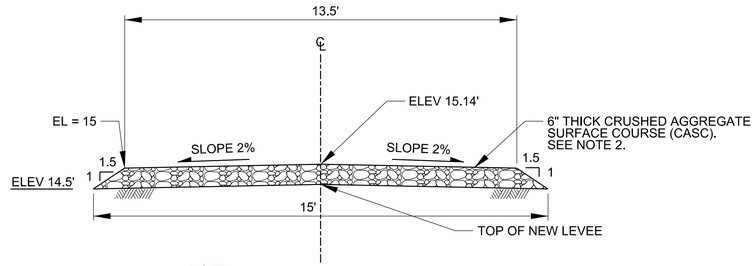

NOTE:

COMPACT 6" THICK CASC INTO TOP OF NEW LEVEE

1 / C-302 TYPICAL SECTION NEW LEVEE ROADWAY
NTS

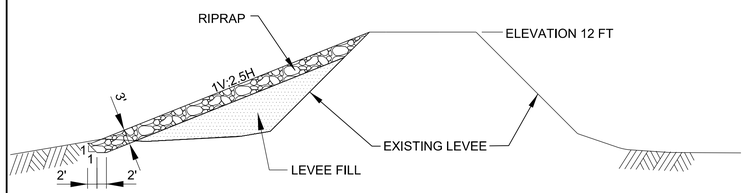

2 / C-112 EXISTING LEVEE WITH NEW RIPRAP BACKSLOPE
NTS

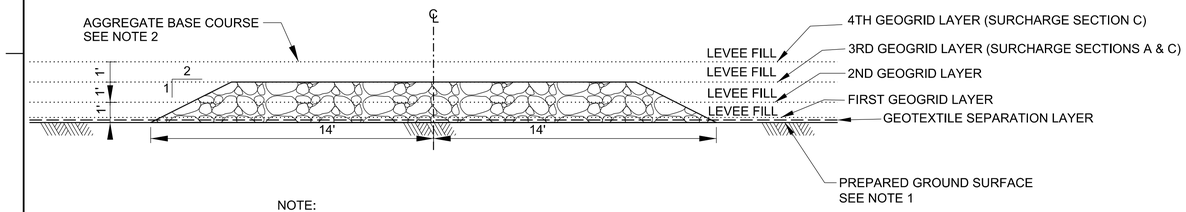

NOTE:

SEE SPECIFICATION 35 41 00 LEVEE CONSTRUCTION FOR SEQUENCING AND COMPACTION REQUIREMENTS

3 / C-301 GEOGRID/TEXTILE PLACEMENT
NTS

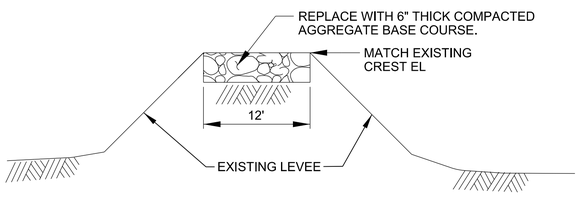

NOTE:

IF IN-SITU SURFACE MATERIALS ARE COARSER THAN SPECIFIED CONSULT ENGINEER TO ADJUST EXTENT OF EROSION CONTROL.

4 / C-112 EXISTING LEVEE EROSION CONTROL
NTS

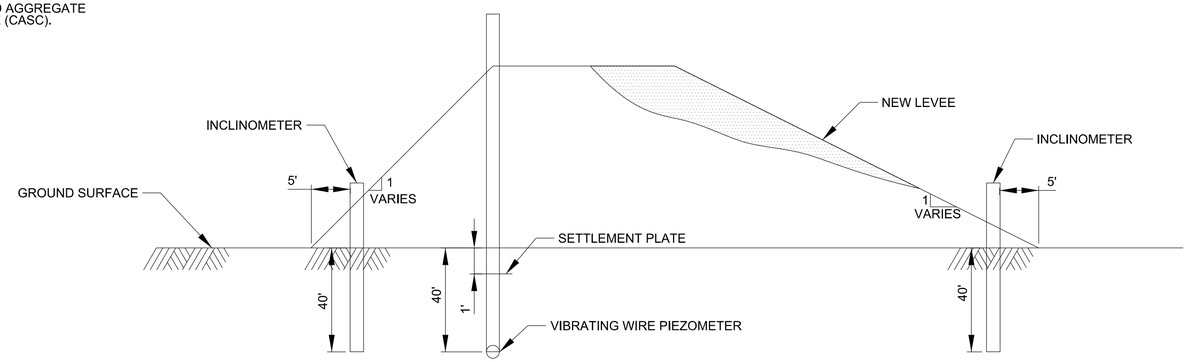

5 INSTRUMENTATION FOR NEW LEVEE
NTS SEE NOTE 3

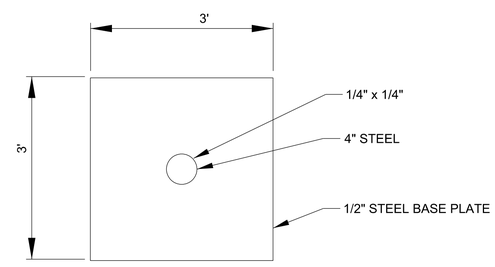

6 TYPICAL STEEL BASE PLATE
NTS SEE NOTE 3

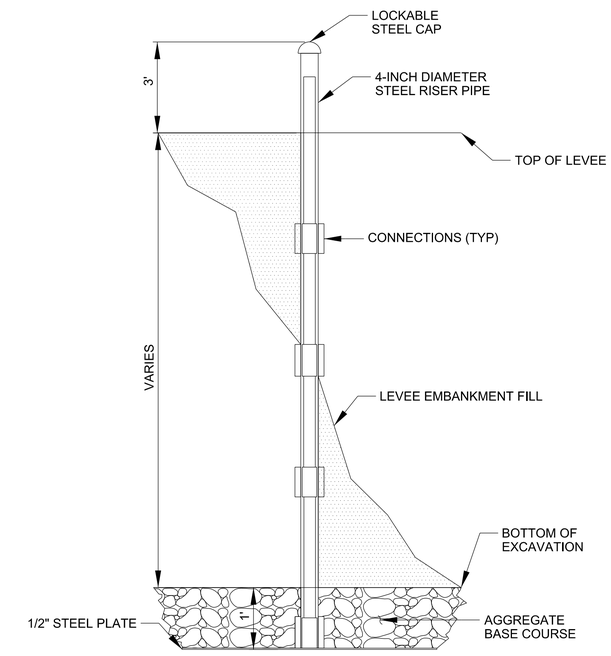

7 TYPICAL INSTRUMENT CASING
NTS SEE NOTE 3

NOTES:

1. LEVEE EXCAVATION TO BE EXCAVATED WITH HYDRAULIC EXCAVATOR EQUIPPED WITH A SMOOTH MOLD BAR BUCKET. DISTURB BOTTOM OF LEVEE EXCAVATION AS LITTLE AS POSSIBLE DURING EXCAVATION. ENSURE EXCAVATION ISFREE OF WATER BEFORE AND DURING PLACEMENT OFGEOTEXTILE, GEOGRID, SELECT FILL AND BALAST.
2. SEE SPECIFICATION SECTION 35 31 19 STONE SLOPE PROTECTION FOR STRUCTURES FOR ROCK GRADATION.
3. CONTRACTOR TO SUBMIT A PLAN OF PROPOSED LOCATIONS FOR SETTLEMENT INSTRUMENTATION.

US Army Corps of Engineers®
SEATTLE DISTRICT

MARK	DESCRIPTION	DATE	APPR.	MARK	DESCRIPTION	DATE	APPR.

U.S. ARMY CORPS OF ENGINEERS
SEATTLE DISTRICT
SEATTLE, WASHINGTON

DESIGNED BY: LEF, KAR, ZPC
DWN BY: MCP
CKD BY: GKK
SUBMITTED BY: WETZLER
SIZE: ANSI D
DATE: 13 JULY 2012
SOLICITATION NO.:
CONTRACT NO.:
FILE NUMBER:
PLOT DATE: 20-Apr-2012
PLOT TIME: 2:06:42 PM
FILE NAME: PN142460_QTWR-C-501DT1.DGN

FY12 QWULOOLT ECOSYSTEM RESTORATION
MARYSVILLE, WASHINGTON
PN142460

LEVEE DETAILS 1

SHEET IDENTIFICATION
C-501
SHEET 45 OF 49

DESIGN FILE: c:\documents and settings\g3ecdmcp\my documents\pwwork\dms51223\PN142460_QTWR-C-501DT1.DGN

DATE AND TIME PLOTTED: $$$DATE$$$$

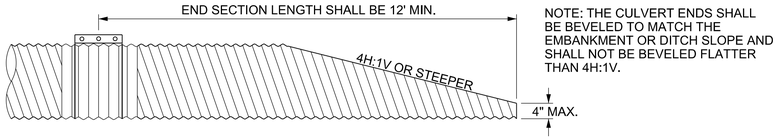

1 C-108 BEVELED END SECTION
NTS
C-112

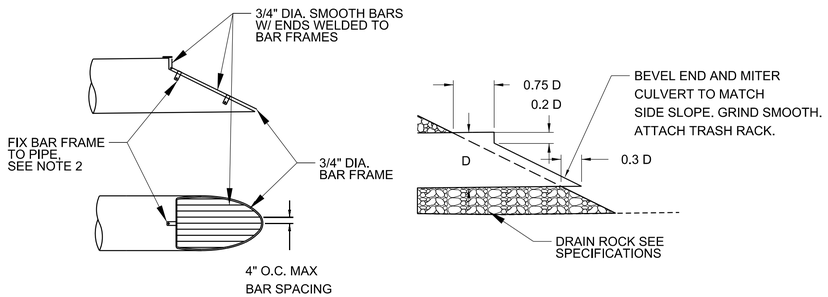

NOTE:

FIX TRASH RACK TO CULVERT INLET USING 2" x 5" ANCHOR STRIPS WELDED TO 3/4" DIA. BAR FRAME AT 4 PLACES ON THE MITERED SECTION, AND ONE PLACE ON THE BEVELED SECTION, SPACED UNIFORMLY. FASTEN WITH 1/2 " GALVANIZED NUTS AND BOLTS.

2 C-108 INLET PROTECTION
NTS
C-112

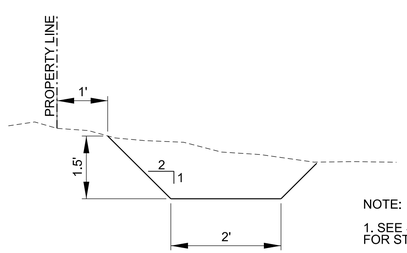

NOTE:

1. SEE SPECIFICATION 32 92 19 (SEEDING) FOR STABILIZATION REQUIREMENTS.

3 C-108 NORTH DRAINAGE DITCH
NTS

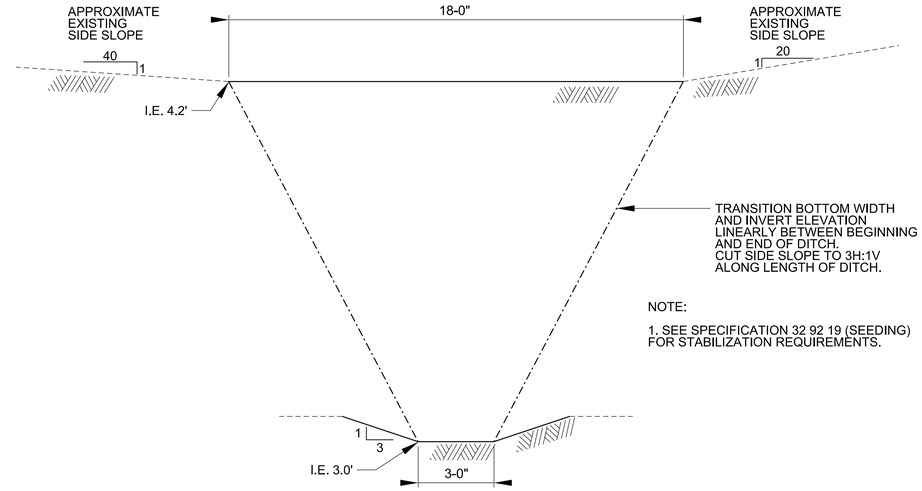

NOTE:

1. SEE SPECIFICATION 32 92 19 (SEEDING) FOR STABILIZATION REQUIREMENTS.

4 C-111 SOUTH DRAINAGE DITCH
NTS
C-112

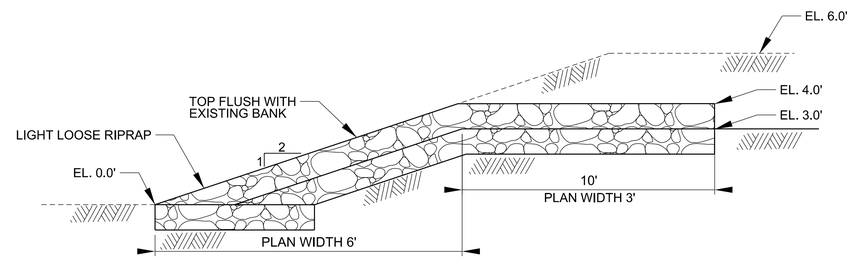

5 C-112 SOUTH DRAINAGE DITCH RIPRAP ENERGY DISSIPATOR
NTS

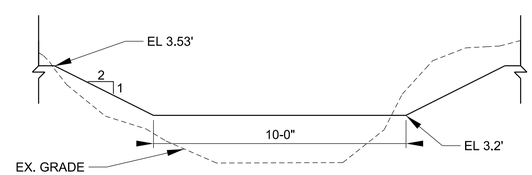

NOTE:

1. SEE SPECIFICATION 32 92 19 SEEDING FOR STABILIZATION REQUIREMENTS.

6 C-113 WATER QUALITY BERM (NIC)
NTS
C-114

US Army Corps of Engineers®
SEATTLE DISTRICT

MARK	DESCRIPTION	DATE	APPR.	MARK	DESCRIPTION	DATE	APPR.

U.S. ARMY CORPS OF ENGINEERS
SEATTLE DISTRICT
SEATTLE, WASHINGTON

DESIGNED BY: LEF, KAR, ZFC
DWN BY: JMT
CKD BY: GKK
SUBMITTED BY: WETZLER
DATE: 13 JULY 2012
SOLICITATION NO.:
CONTRACT NO.:
PLOT DATE: 2/5/2013
PLOT TIME: 2:57:00 PM
FILE NUMBER:
SIZE: ANSI D
FILE NAME: PN142460_QTWR-C-504DT4.DGN

FY12 QWULOOLT ECOSYSTEM RESTORATION
MARYSVILLE, WASHINGTON
PN142460

DRAINAGE DETAILS

SHEET IDENTIFICATION
C-502
SHEET 46 OF 49

DESIGN FILE: c:\documents and settings\g3ecdmcp\my documents\pwwork\dms51223\PN142460_QTWR-C-504DT4.DGN
DATE AND TIME PLOTTED: $$$DATE$$$$

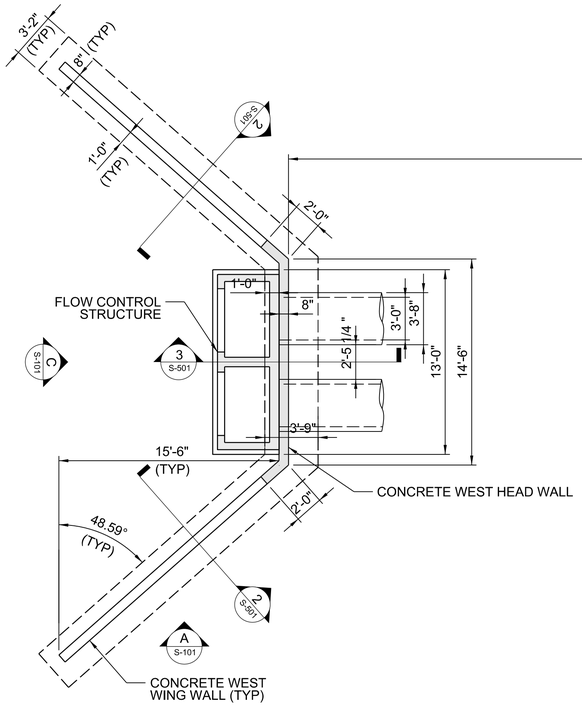

PLAN - WEST FOUNDATION

3/16" = 1'-0"

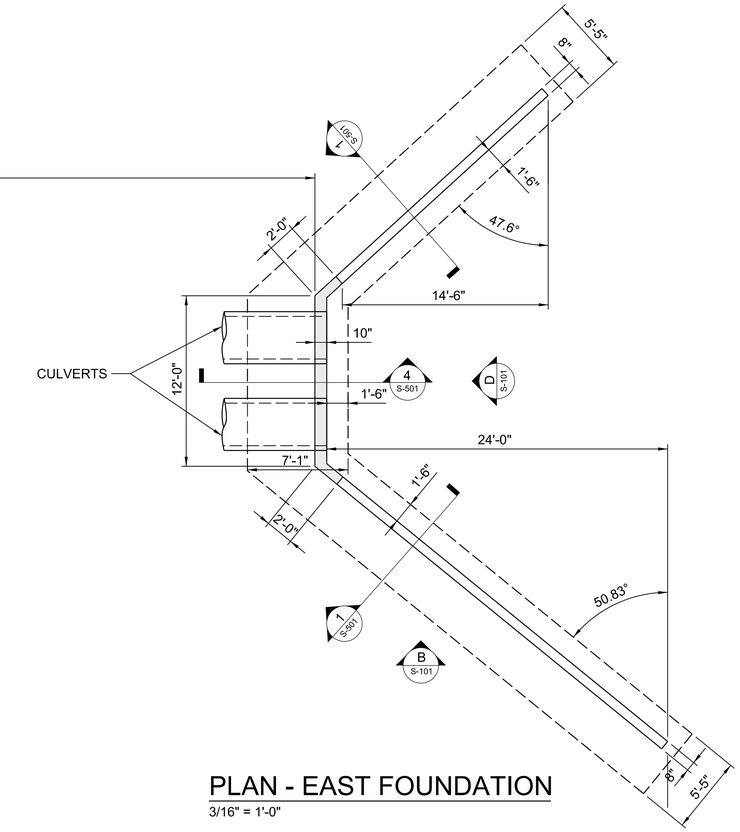

PLAN - EAST FOUNDATION

3/16" = 1'-0"

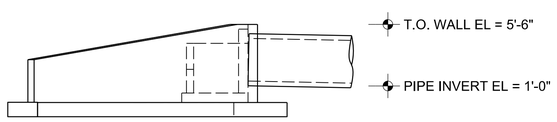

SOUTH ELEVATION - WEST WING & HEAD WALL

A S-101

3/16" = 1'-0"

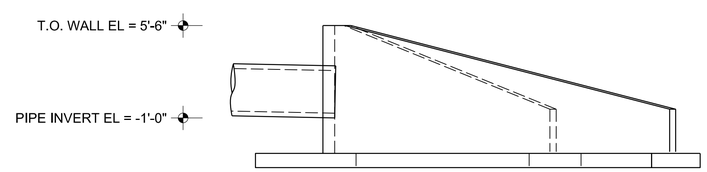

SOUTH ELEVATION - EAST WING & HEAD WALL

B S-101

3/16" = 1'-0"

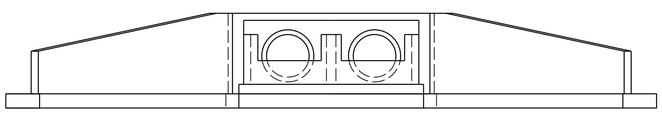

WEST ELEVATION - WEST WING & HEAD WALL

C S-101

3/16" = 1'-0"

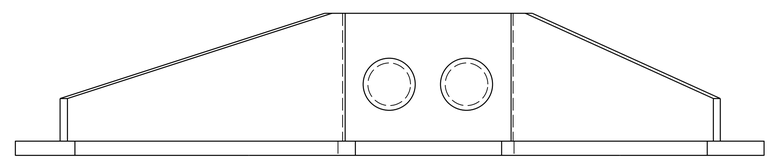

EAST ELEVATION - EAST WING & HEAD WALL

D S-101

3/16" = 1'-0"

NOTE: SEE SHEET S-501 AND S-502 FOR WING AND HEAD WALL DETAILS AND SECTIONS

2' 1' 0 4' 8'

SCALE: 3/16" = 1'-0"

US Army Corps of Engineers®
SEATTLE DISTRICT

MARK	DESCRIPTION	DATE	APPR.	MARK	DESCRIPTION	DATE	APPR.

U.S. ARMY CORPS OF ENGINEERS
SEATTLE DISTRICT
SEATTLE, WASHINGTON

DESIGNED BY: FAC
DWN BY: BRS
CKD BY: GKK
SUBMITTED BY: WETZLER
DATE: 13 JULY 2012
SOLICITATION NO.:
CONTRACT NO.:
PLOT DATE:
PLOT TIME: 2:24:31 PM
FILE NUMBER:
SIZE: ANSI D
FILE NAME: PN142460_QTWR-S-101SP.DGN

FY12 QWULOOLT ECOSYSTEM RESTORATION
MARYSVILLE, WASHINGTON
PN142460

HEAD AND WING WALL STRUCTURAL PLANS

SHEET IDENTIFICATION
S-101
SHEET 47 OF 49

DESIGN FILE: c:\temp\cenws01\dms57438\PN142460_QTWR-S-101SP.DGN

DATE AND TIME PLOTTED: $$$DATE$$$$

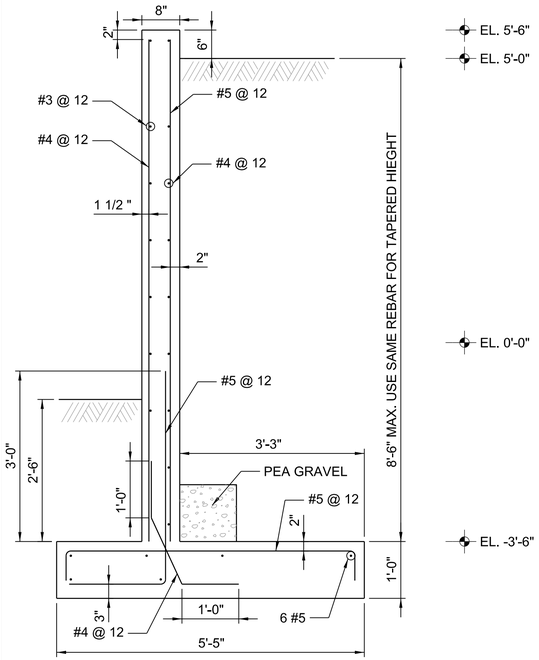

1 EAST WING WALL SECTION
3/4' = 1'-0"

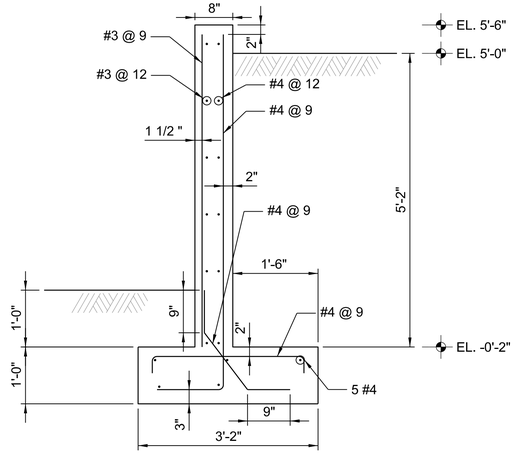

2 WEST WING WALL SECTION
3/4' = 1'-0"

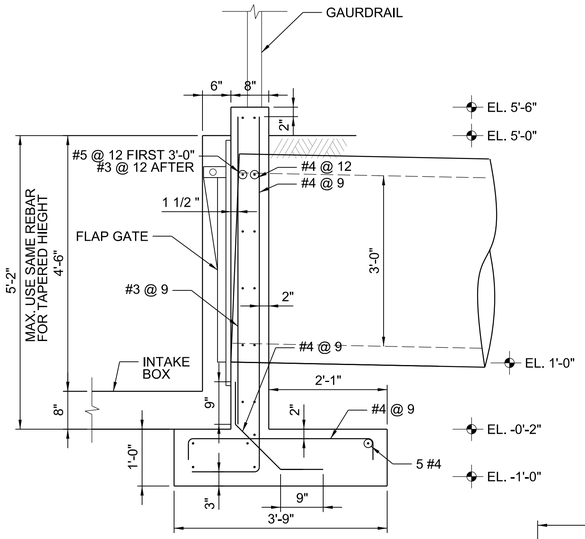

3 WEST HEAD WALL SECTION
3/4' = 1'-0"

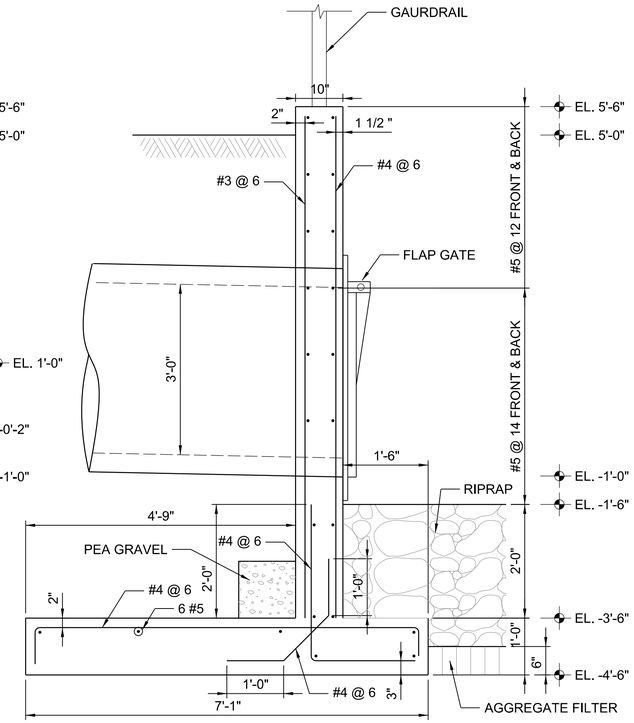

4 EAST HEAD WALL SECTION
3/4' = 1'-0"

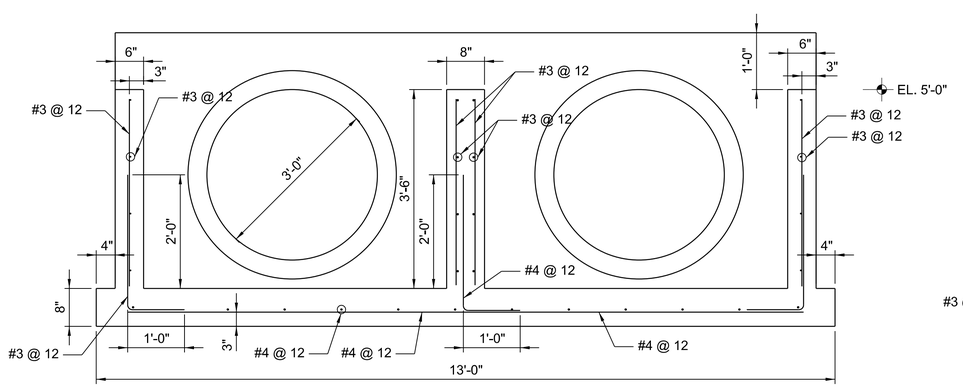

ELEVATION

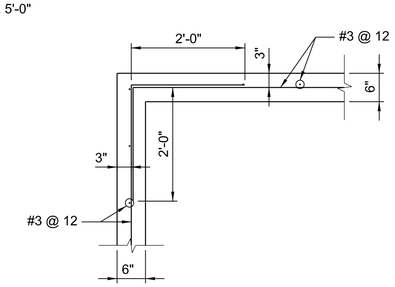

CORNER PLAN

NOTES:

1. ALL REBARS MUST STOP 2" FROM HOLE FOR THE CULVERT PIPE. ADD 2 #3 BARS 3'-0" LONG AROUND THE 3'-0" CULVERT OPENING, 2" FROM THE HOLE AS SHOWN IN THIS FIGURE IN HEAD WALL AND INTAKE BOX:

2. ADD BOND BREAKER BETWEEN PRECAST PIPES AND CAST IN PLACE HEAD WALLS.

INATKE BOX STRUCTURE
CAST IN PLACE - OPTION
5
3/4' = 1'-0"

STRUCTURAL NOTES:

1. CONCRETE COMPRESSION STRENGTH = 3000 PSI.
2. REINFORCING STEEL YIELD STRENGTH = 60,000 PSI
3. PROVIDE PIPE AND HEAD WALL CONNECTION DETAIL FOR ENGINEER APPROVAL.

2' 1' 0 2'

SCALE: ¾"= 1'-0"

US Army Corps of Engineers®
SEATTLE DISTRICT

MARK	DESCRIPTION	DATE	APPR.	MARK	DESCRIPTION	DATE	APPR.

U.S. ARMY CORPS OF ENGINEERS
SEATTLE DISTRICT
SEATTLE, WASHINGTON

DESIGNED BY: FAC
DATE: 13 JULY 2012
DWN BY: BRS
CKD BY: GKK
SOLICITATION NO.:
SUBMITTED BY: WETZLER
CONTRACT NO.:
PLOT DATE:
PLOT TIME: 2:00:00 PM
FILE NUMBER:
SIZE: ANSI D
FILE NAME: PN142460_OTWR-S-301SC1.DGN

FY12 QWULOOLT ECOSYSTEM RESTORATION
MARYSVILLE, WASHINGTON
PN142460

STRUCTURAL SECTIONS 1
HEAD AND WING WALLS

SHEET IDENTIFICATION
S-301
SHEET 48 OF 49

DESIGN FILE: c:\temp\cenws01\dms57438\PN142460_OTWR-S-301SC1.DGN

DATE AND TIME PLOTTED: $$$DATE$$$$

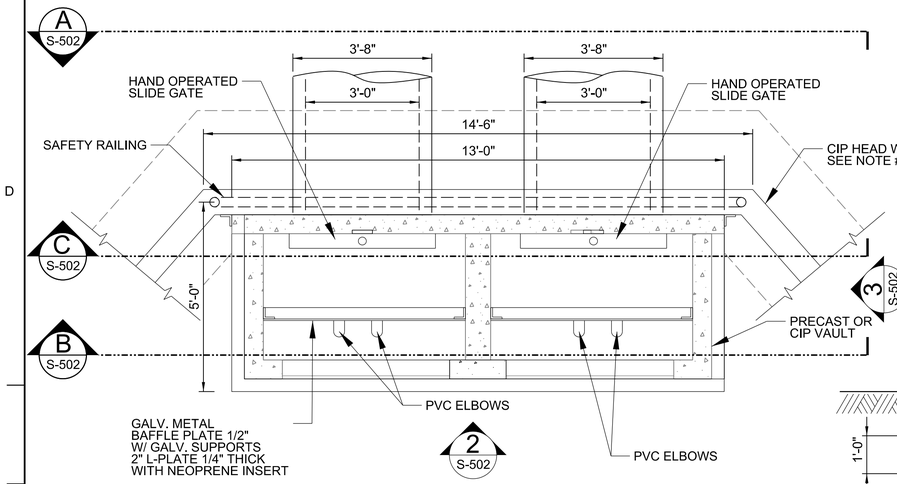

1 PLAN
S-502 SCALE: 1/2" = 1'-0"

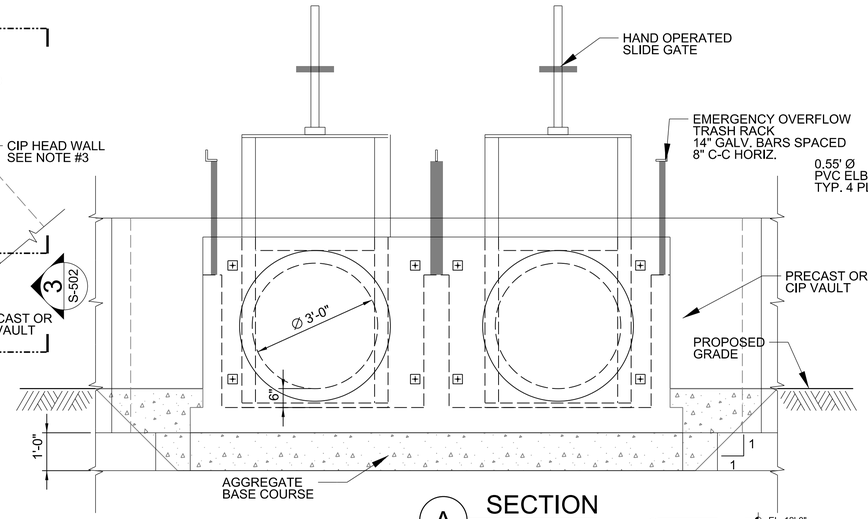

A SECTION
SCALE: 1/2" = 1'-0"

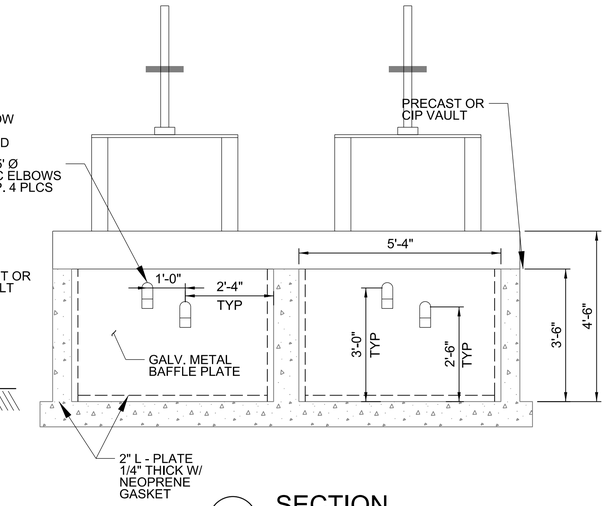

B SECTION
SCALE: 1/2" = 1'-0"

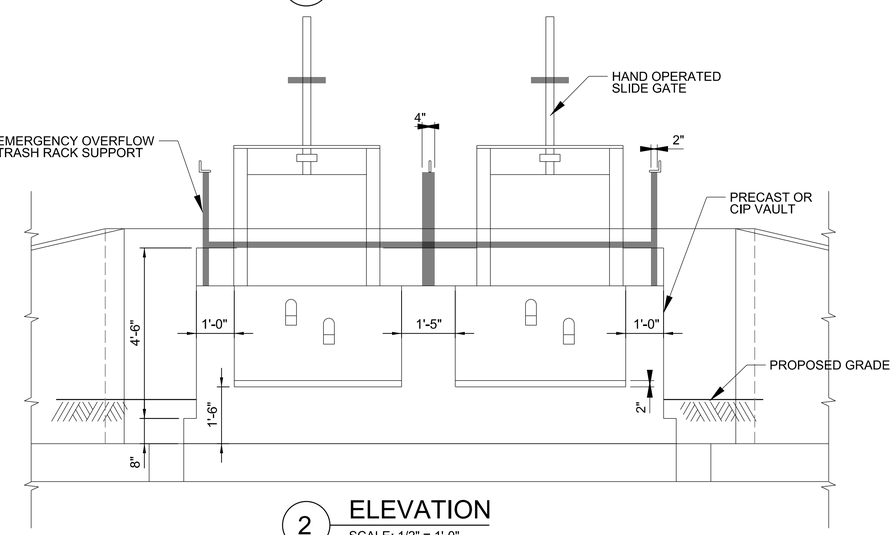

2 ELEVATION
SCALE: 1/2" = 1'-0"

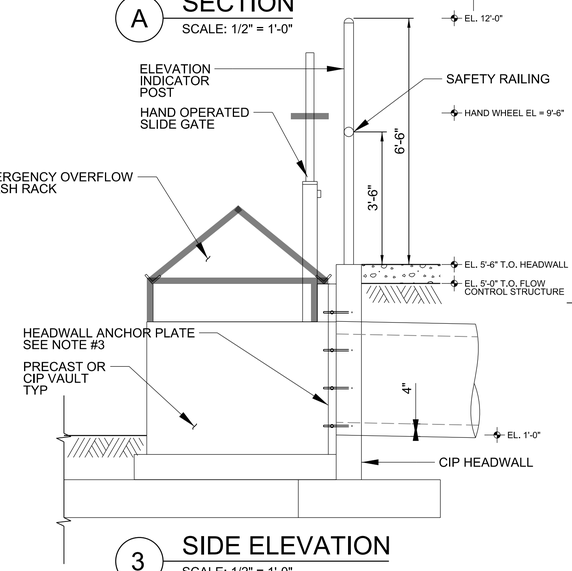

3 SIDE ELEVATION
SCALE: 1/2" = 1'-0"

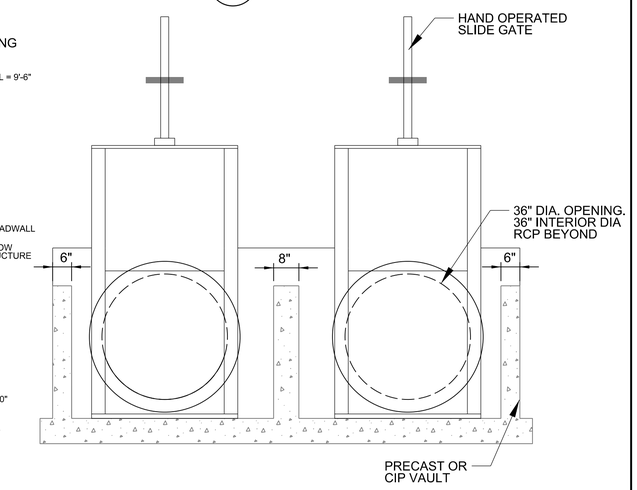

C SECTION
SCALE: 1/2" = 1'-0"

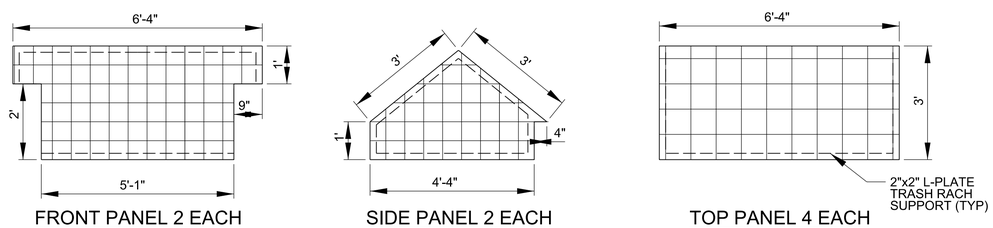

FRONT PANEL 2 EACH
6" C-C

SIDE PANEL 2 EACH
6" C-C

TOP PANEL 4 EACH
8" C-C

4 TRASH RACK STRUCTURE
SCALE: 1/2" = 1'-0"

NOTE: 1/2" GALVANIZED STEEL ROUND BAR, ALL PANELS, SPACING AS SHOWN.

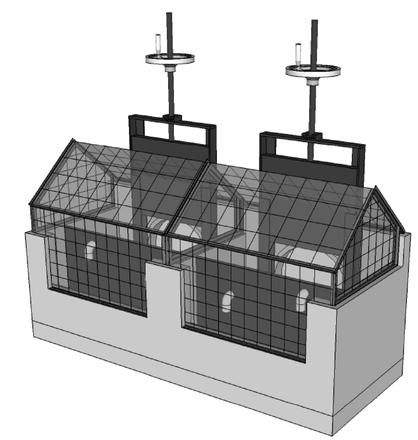

NOTES:

1. PROVIDE SHOP DRAWINGS TO STRUCTURAL ENGINEER 30 DAYS PRIOR TO FABRICATION.
2. SEE SHEET C-504 FOR REINFORCEMENT REQUIREMENTS IF PRECAST.
3. ATTACH STRUCTURE TO HEADWALL WITH GALVANIZED STEEL ANCHOR PLATE USING 1/2" BOLTS EMBEDDED 5" INTO HEADWALL AND 4" INTO FLOW CONTROL STRUCTURE.
4. ALL TRASH RACK AND BAFFLE PLATE SUPPORT BARS TO BE 2"x2"x1/4" ANGLE. MOUNT TO CONCRETE WITH EMBEDDED SLEEVES AND STAINLESS STEEL BOLTS TO ALLOW FOR PERIODIC REMOVAL.
5. ALTERNATE DESIGNS MAY BE PROPOSED FOR OUTLET CONTROL STRUCTURE PROVIDED BAFFLE PLATE HEIGHT, AND ORIFICES ARE UNCHANGED, AND TRASH RACK AREA AT A GIVEN ELEVATION SAME OR GREATER, AND EMERGENCY CLOSURE GATES MEET ALL REQUIREMENTS.
6. TRASH RACK PANELS ARE REMOVABLE. SECURE TO SUPPORT FRAME WITH CHAIN AND PADLOCK.
7. SEE 33 40 00 FOR ADDITIONAL REQUIREMENTS.

2' 1' 0 2'
SCALE: ½"= 1'-0"

US Army Corps of Engineers®
SEATTLE DISTRICT

MARK	DESCRIPTION	DATE	APPR.	MARK	DESCRIPTION	DATE	APPR.

DESIGNED BY: ZPC
DWN BY: JMT
CKD BY: GKK
SUBMITTED BY: WETZLER
PLOT DATE:
SIZE: ANSI D
FILE NAME: PN142460_OTWR-S-302SC2.DGN
DATE: 13 JULY 2012
SOLICITATION NO.:
CONTRACT NO.:
FILE NUMBER:

U.S. ARMY CORPS OF ENGINEERS
SEATTLE DISTRICT
SEATTLE, WASHINGTON

FY12 QWULOOLT ECOSYSTEM RESTORATION
MARYSVILLE, WASHINGTON
PN142460

STRUCTURAL SECTIONS 2
FLOW CONTROL STRUCTURE

SHEET IDENTIFICATION
S-302
SHEET 49 OF 49

DESIGN FILE: c:\temp\cenws01\dms57438\PN142460_OTWR-S-302SC2.DGN

DATE AND TIME PLOTTED: $$$DATE$$$$