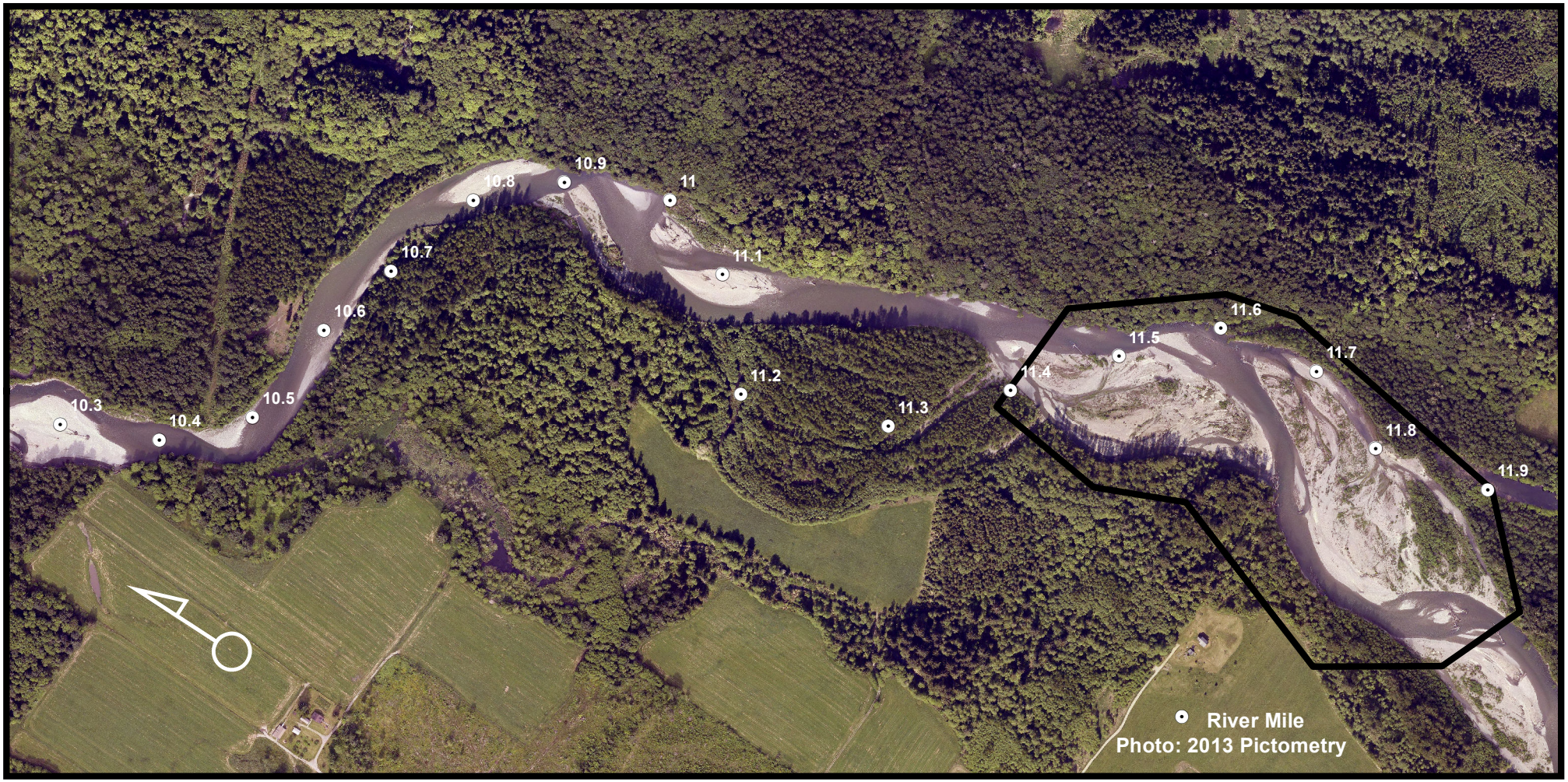
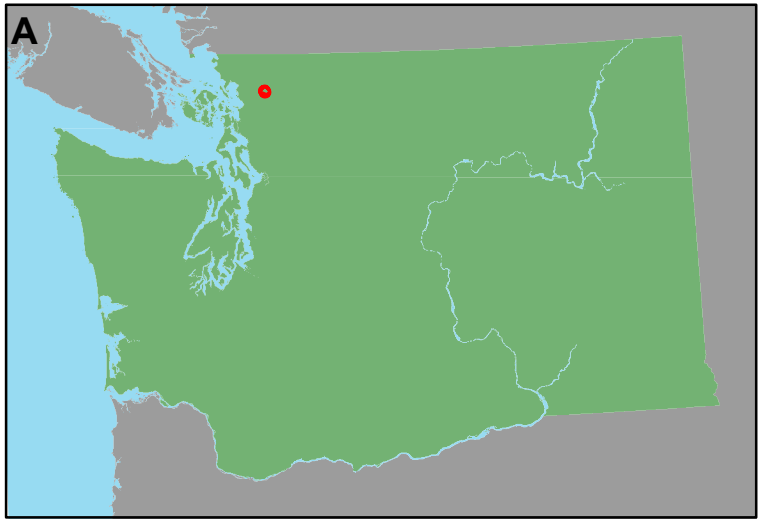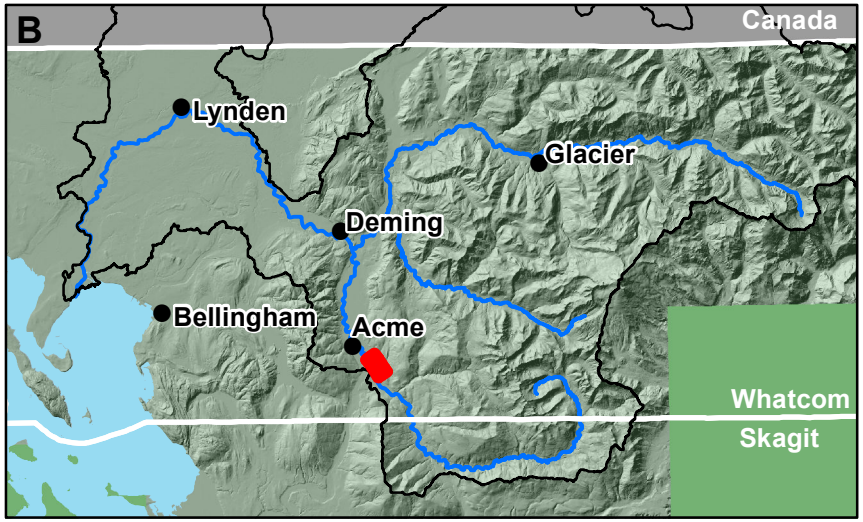
Vicinity Map, showing location of South Fork Nooksack River, Nesset Reach, within WA State (A) and Nooksack River watershed (B). Phase 1 is located between RM 11.4 and 11.9.