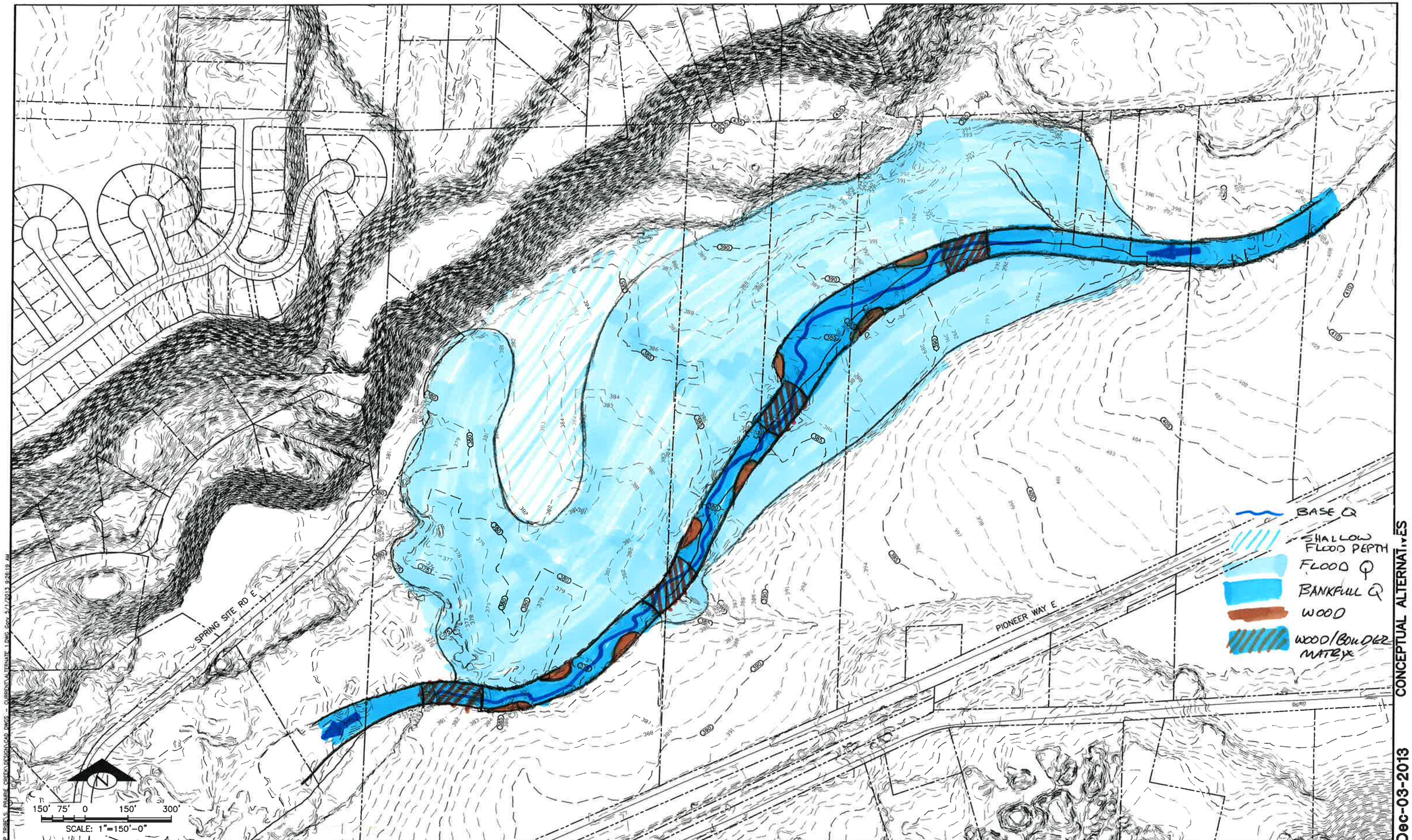

CONCEPTUAL ALTERNATIVES

Dec-03-2013

0 Ø 1

IF THIS BAR DOES NOT MEASURE 1" THEN DRAWING IS NOT PLOTTED TO ORIGINAL SCALE.

South Puget Sound Salmon Enhancement Group

Natural Systems Design

NAME OR INITIALS AND DATE		GEOGRAPHIC INFORMATION	
DESIGNED	M. HRACHOVEC	LATITUDE	47°08'15"N
CHECKED	---	LONGITUDE	122°07'00"W
DRAWN	G. MATSUMOTO	TN/SC/RG	T19N/S13/R5E
CHECKED	---	DATE	-

SOUTH PRAIRIE CREEK DESIGN

ALTERNATIVE 1

00

SHEET 00 OF 8

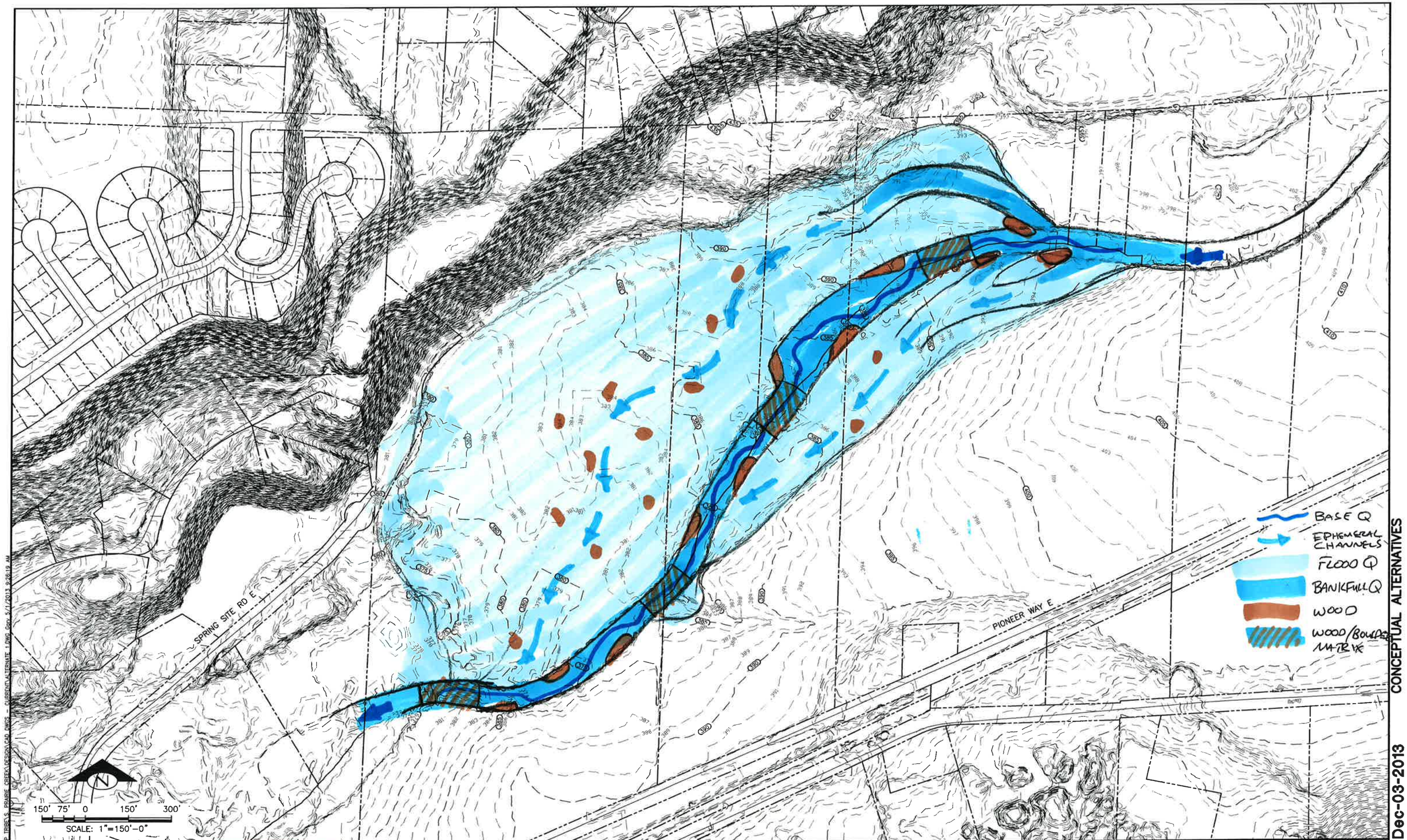

CONCEPTUAL ALTERNATIVES

Dec-03-2013

0 Ø 1

IF THIS BAR DOES NOT MEASURE 1" THEN DRAWING IS NOT PLOTTED TO ORIGINAL SCALE.

PUYALLUP TRIBE OF INDIANS

Natural Systems Design

NAME OR INITIALS AND DATE		GEOGRAPHIC INFORMATION	
DESIGNED	M. HRACHOVEC	LATITUDE	47°08'15"N
CHECKED	---	LONGITUDE	122°07'00"W
DRAWN	G. MATSUMOTO	TN/SC/RG	T19N/S13/R5E
CHECKED	---	DATE	-

SOUTH PRAIRIE CREEK DESIGN

ALTERNATIVE Z

00

SHEET 00 OF 8

N:\PROJECTS\PUYALLUP TRIBE\S. PRAIRIE CREEK\DESIGN\CAD DWGS - CURRENT\ALTERNATE 1.DWG Date: 5/1/2013 8:26:19 AM

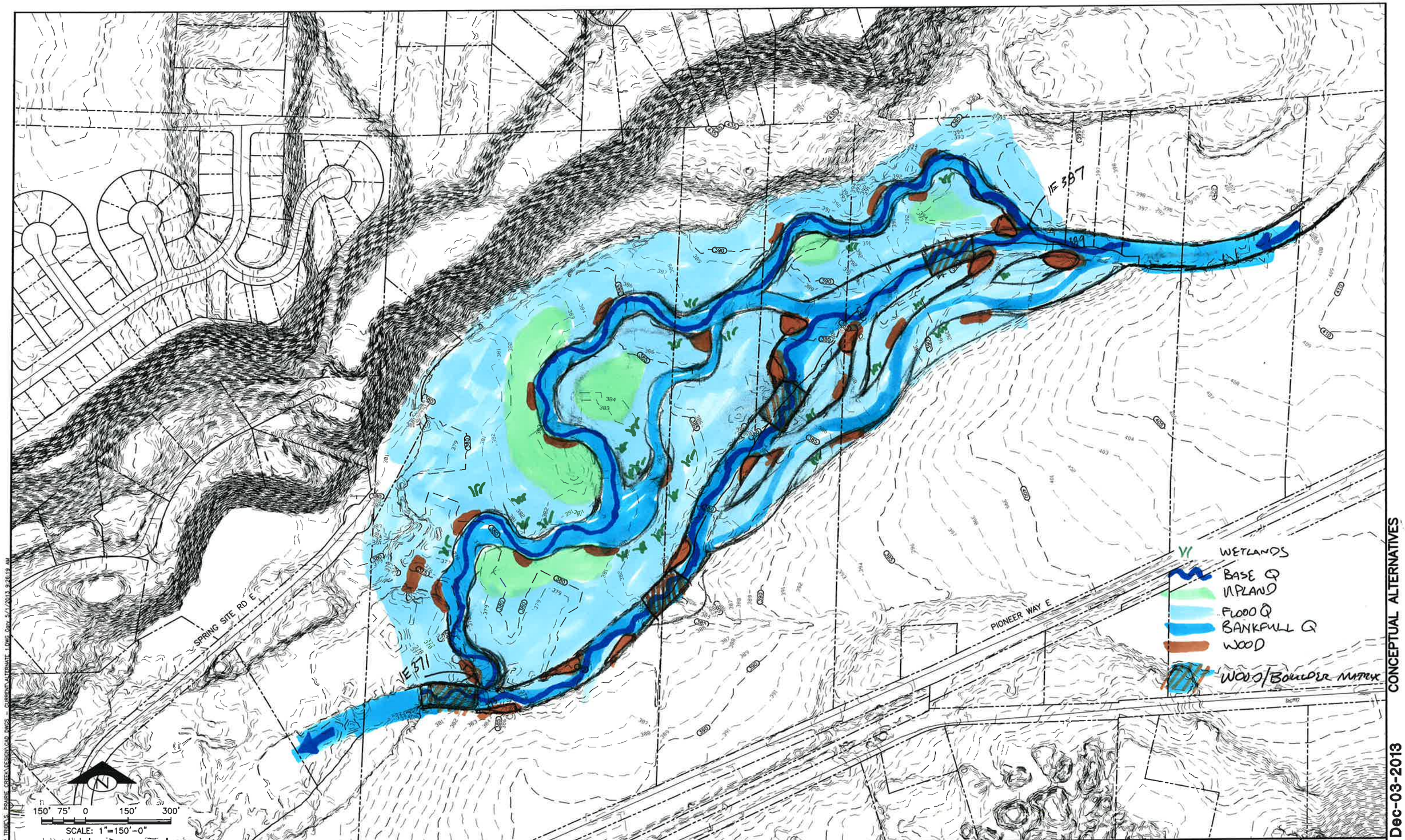

CONCEPTUAL ALTERNATIVES

Dec-03-2013

IF THIS BAR DOES NOT MEASURE 1" THEN DRAWING IS NOT PLOTTED TO ORIGINAL SCALE.

PUYALLUP TRIBE OF INDIANS

Natural Systems Design

NAME OR INITIALS AND DATE		GEOGRAPHIC INFORMATION	
DESIGNED	M. HRACHOVEC	LATITUDE	47°08'15"N
CHECKED	--	LONGITUDE	122°07'00"W
DRAWN	G. MATSUMOTO	TN/SC/RG	T19N/S13/R5E
CHECKED	--	DATE	--

SOUTH PRAIRIE CREEK DESIGN

ALTERNATIVE 3

00

SHEET 00 OF 8