KENT
WASHINGTON

CITY OF KENT

SUZETTE COOKE - MAYOR

MEMBERS OF CITY COUNCIL

KEN SHARP DENNIS HIGGINS JIM BERRIOS DANA RALPH
DEBORAH RANNIGER BILL BOYCE LES THOMAS

TIM LaPORTE - DIRECTOR OF PUBLIC WORKS
CHAD BIEREN - CITY ENGINEER

RONALD MOORE - CITY CLERK
PAT FITZPATRICK - CITY ATTORNEY

PUBLIC WORKS PROJECT

DOWNEY FARMSTEAD RESTORATION

100% DESIGN

JOB NUMBER 08-3017

SHEET INDEX

NO.	SHEET TITLE
G-1	COVER
G-2	GENERAL NOTES AND LEGEND
C-1	EXISTING SITE PLAN AND KEY MAP
C-2	GRADING PLAN – WEST
C-3	GRADING PNLAN – EAST
C-4	SITE HABITAT IMPROVEMENT PLAN – WEST
C-5	SITE HABITAT PLAN – EAST
C-6	GRADING CONTROL POINT TABLES
C-7	HABITAT STRUCTURE CONTROL POINT TABLES
C-8	SIDE CHANNEL CROSS-SECTIONS AND BANK SLOPE STABILIZATION
C-9	FRAGER ROAD – PLAN AND PROFILE 1
C-10	FRAGER ROAD – PLAN AND PROFILE 2
C-11	FRAGER ROAD – PLAN AND PROFILE 3
C-12	FRAGER ROAD – PLAN AND PROFILE 4
C-13	FRAGER ROAD – TYPICAL ROADWAY SECTIONS AND DETAILS

SHEET INDEX

NO.	SHEET TITLE
C-14	PARKING AREA PLAN AND DETAILS
C-15	HABITAT STRUCTURE TYPE 1 AND 2 PLAN AND SECTION
C-16	ENGINEERED LOG JAMS TYPE 3 PLAN AND SECTION
C-17	ENGINEERED LOG JAM TYPE 3 LAYERING PLAN
C-18	LOW FLOW EDDY HABITAT STRUCTURE PLAN AND SECTION
EC-1	TESC AND WATER MANAGEMENT PLAN – WEST
EC-2	TESC AND WATER MANAGEMENT PLAN – EAST
EC-3	TESC AND WATER MANAGEMENT PLAN – PARKING AREA
EC-4	TESC AND WATER MANAGEMENT DETAILS AND NOTES – 1 OF 2
EC-5	TESC AND WATER MANAGEMENT DETAILS AND NOTES – 2 OF 2
P-1	PLANTING PLAN – WEST
P-2	PLANTING PLAN – EAST
P-3	PLANTING SCHEDULE AND NOTES
P-4	PLANTING DETAILS

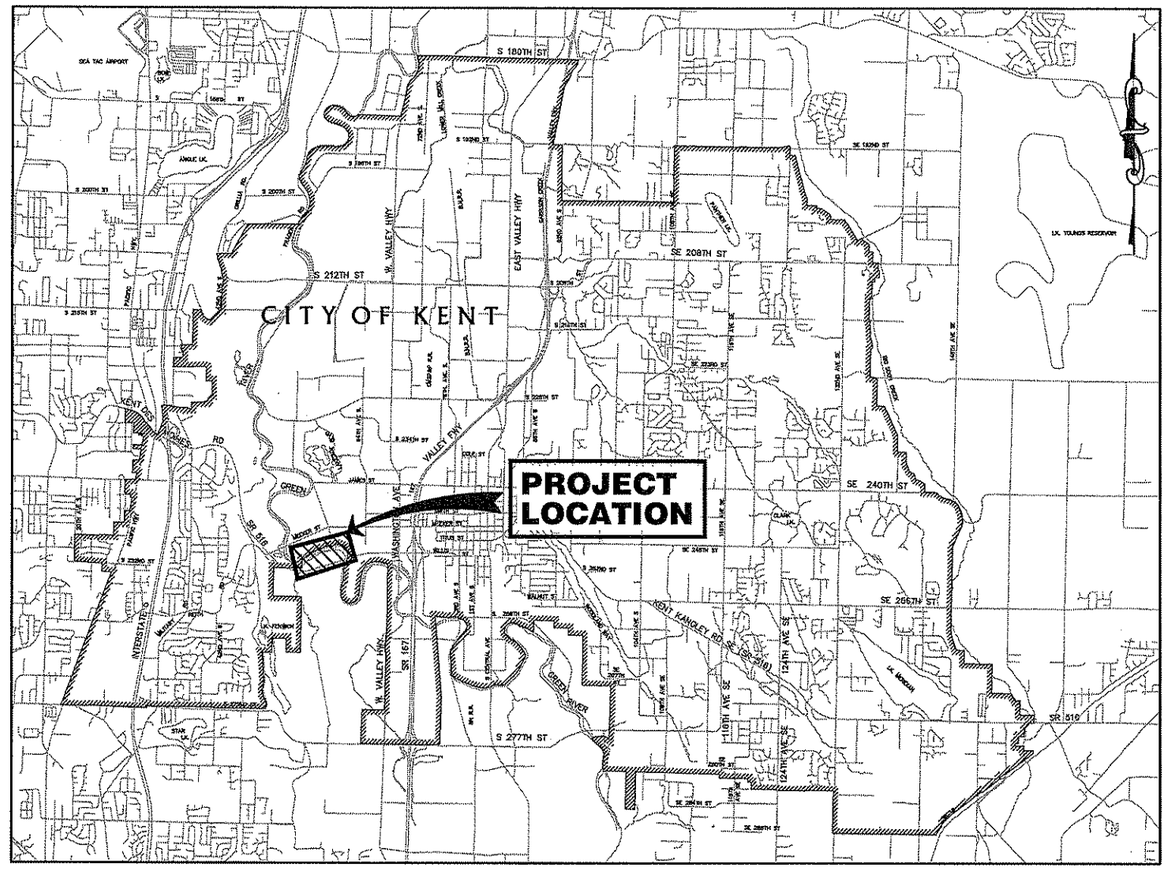

VICINITY MAP
NOT TO SCALE

G:\Environmental\08-3017 Downey\dwg\08-3017 G-01 COVER.dwg 1/9/2014 3:49 PM

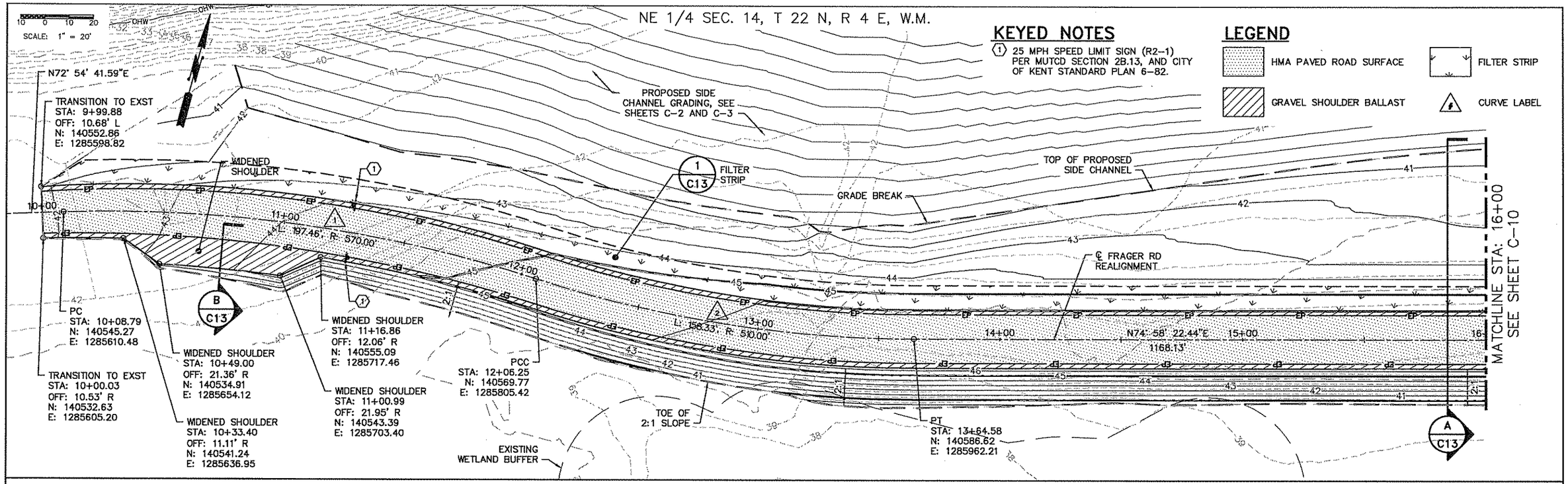

NO.	REVISION	BY	DATE

DESIGNED: CW | CHECKED: | KENT PROJECT NO. 08-3017 | SCALE: HORIZ: 1"=20' VERT: 1"=5'
DRAWN: CW | PROJECT ENGR: | CONST. MGMT. REVIEW
APPROVED: _____ CITY ENGINEER | DATE

BAR IS ONE INCH ON ORIGINAL DRAWING ADJUST SCALES ACCORDINGLY 0" 1"

City of Kent
Public Works Department
Engineering Division

FRAGER ROAD – PLAN AND PROFILE 1

DOWNEY FARMSTEAD RESTORATION

SHEET C-9 OF 29

FILE NO. 08-3017 C-09 FRAGER ROAD - PLAN AND PROFILE 1.dwg

G:\Environmental\08-3017 Downey\dwg\08-3017 C-09 FRAGER ROAD - PLAN AND PROFILE 1.dwg 1/9/2014 3:50 PM

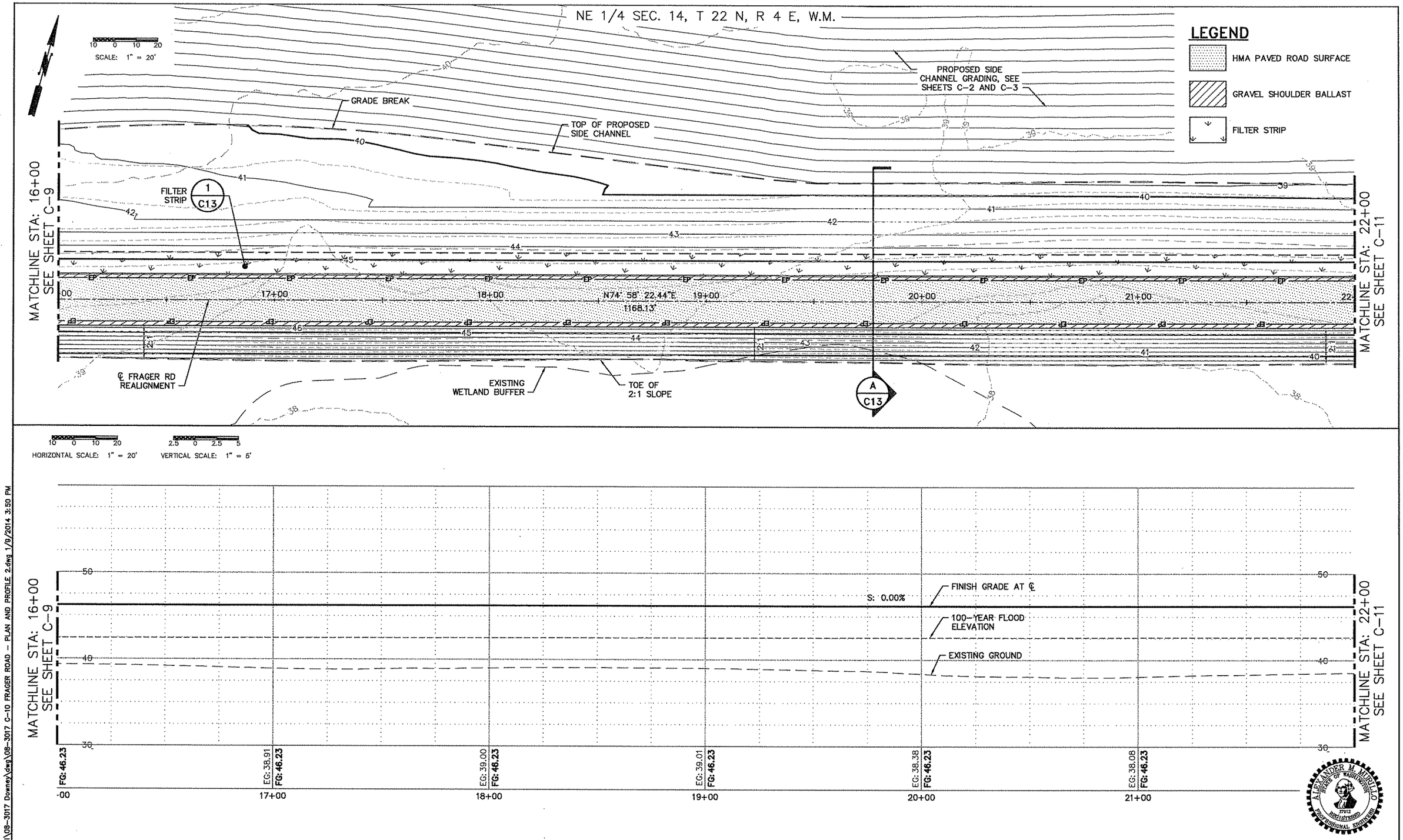

NO.	REVISION	BY	DATE

DESIGNED: CW | CHECKED: | KENT PROJECT NO. 08-3017
DRAWN: CW | PROJECT ENGR: | CONST. MGMT. REVIEW
APPROVED: CITY ENGINEER | DATE

SCALE: HORIZ: 1"=20 VERT: 1"=5

BAR IS ONE INCH ON ORIGINAL DRAWING ADJUST SCALES ACCORDINGLY 0" 1"

City of Kent
Public Works Department
Engineering Division

FRAGER ROAD – PLAN AND PROFILE 2

DOWNEY FARMSTEAD RESTORATION

SHEET C-10 OF 29

FILE NO. 08-3017 C-10 FRAGER ROAD - PLAN AND PROFILE 2.dwg

G:\Environmental\08-3017 Downey\dwg\08-3017 C-10 FRAGER ROAD - PLAN AND PROFILE 2.dwg 1/9/2014 3:50 PM

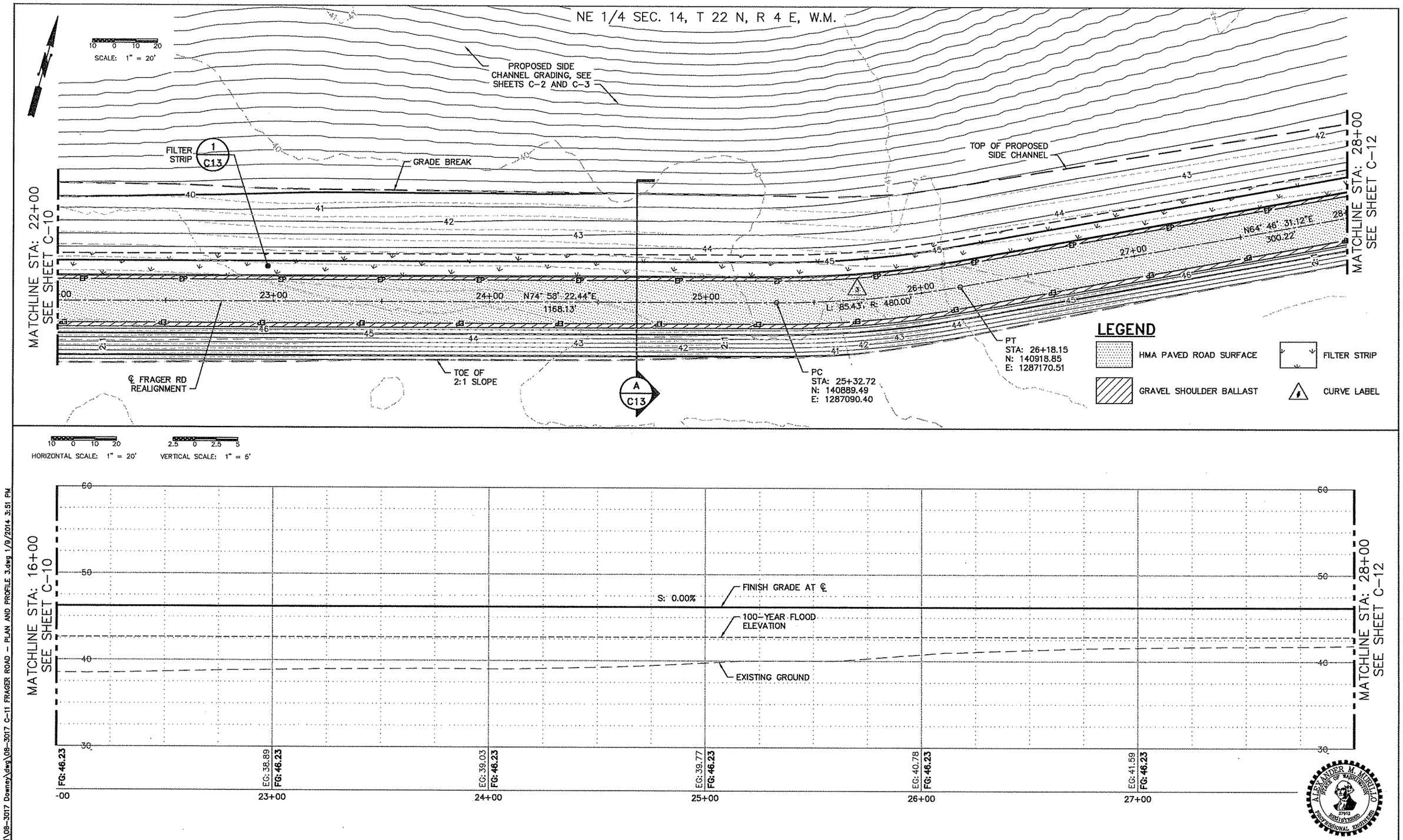

NO.	REVISION	BY	DATE

DESIGNED: CW | CHECKED: | KENT PROJECT NO. 08-3017
DRAWN: CW | PROJECT ENGR: | CONST. MGMT. REVIEW
APPROVED: CITY ENGINEER | DATE

SCALE: HORIZ: 1"=20 VERT: 1"=5

BAR IS ONE INCH ON ORIGINAL DRAWING ADJUST SCALES ACCORDINGLY 0" 1"

City of Kent
Public Works Department
Engineering Division

FRAGER ROAD – PLAN AND PROFILE 3

DOWNEY FARMSTEAD RESTORATION

SHEET C-11 OF 29

FILE NO. 08-3017 C-11 FRAGER ROAD – PLAN AND PROFILE 3.dwg

G:\Environmental\08-3017 Downey\dwg\08-3017 C-11 FRAGER ROAD – PLAN AND PROFILE 3.dwg 1/9/2014 3:51 PM

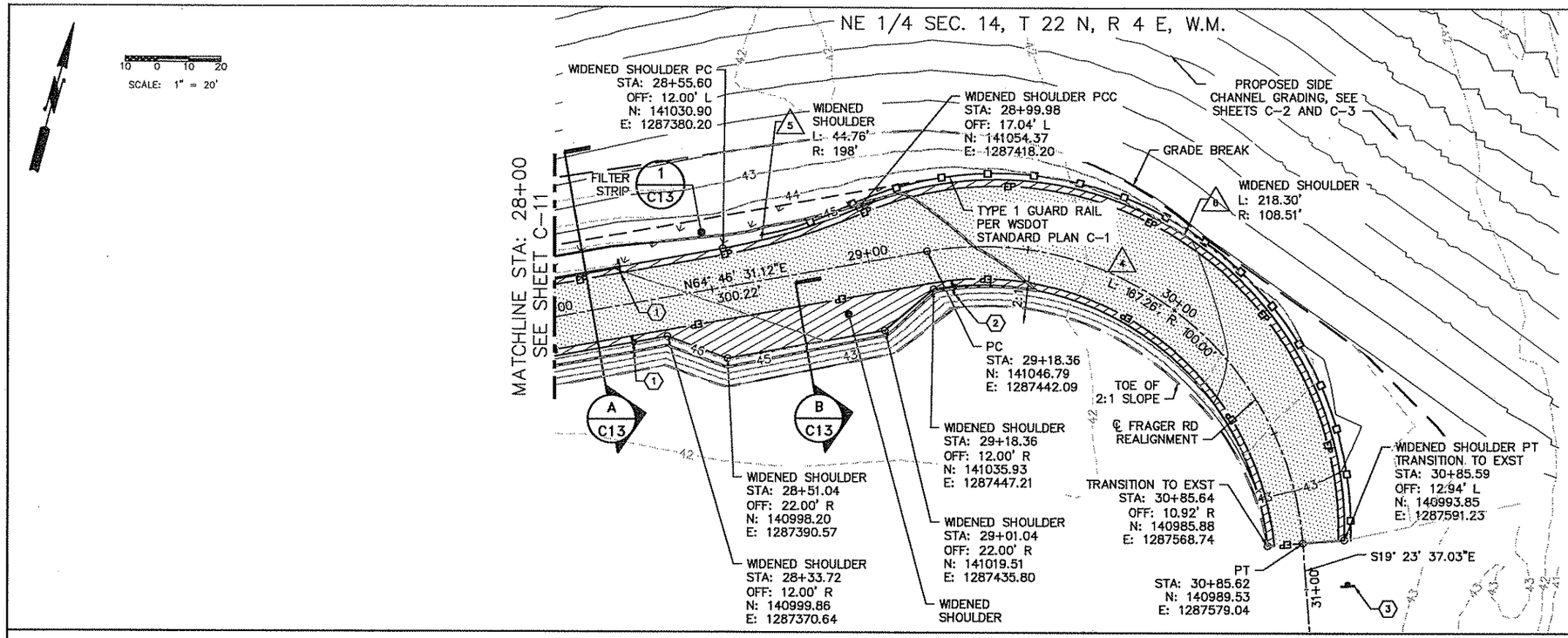

KEYED NOTES

1. 25 MPH SPEED LIMIT SIGN (R2-1) PER MUTCD SECTION 2B.13, AND CITY OF KENT STANDARD PLAN 6-82.
2. 15 MPH SPEED WARNING SIGN (W1-1R AND W13-1P) PER MUTCD SECTION 2C.06 AND CITY OF KENT STANDARD PLAN 6-82.
3. 15 MPH SPEED WARNING SIGN (W1-1L AND W13-1P) PER MUTCD SECTION 2C.06 AND CITY OF KENT STANDARD PLAN 6-82.

HATCH LEGEND

- HMA PAVED ROAD SURFACE
- GRAVEL SHOULDER BALLAST
- FILTER STRIP
- CURVE LABEL

HORIZONTAL SCALE: 1" = 20' VERTICAL SCALE: 1" = 5'

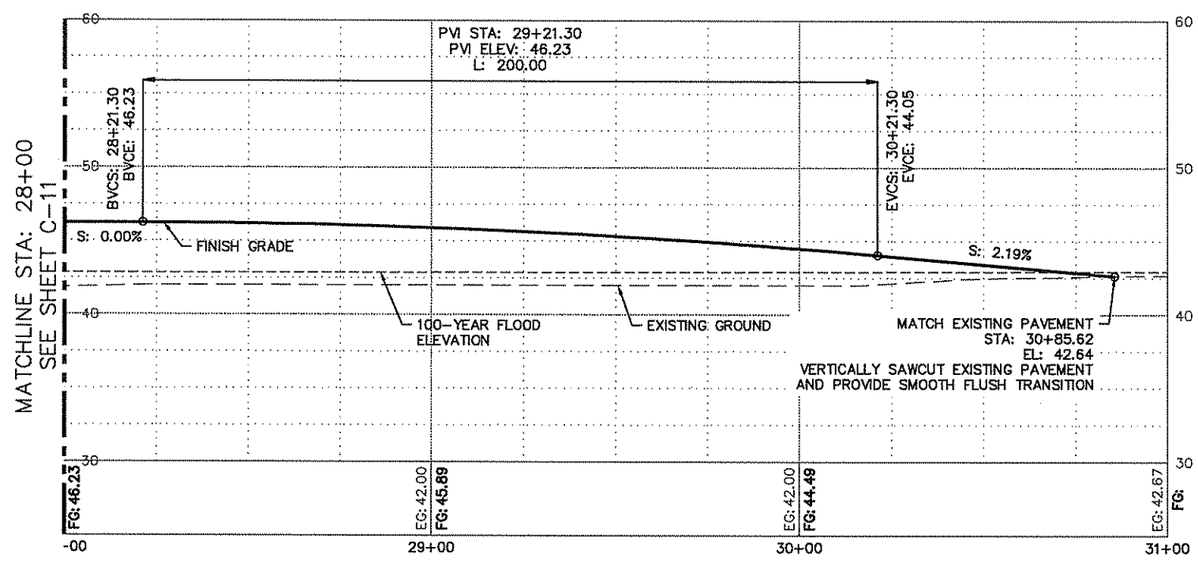

NO.	REVISION	BY	DATE

DESIGNED: CW | CHECKED: | KENT PROJECT NO. 08-3017
DRAWN: CW | PROJECT ENGR: | CONST. MGMT. REVIEW
APPROVED: _____ CITY ENGINEER | DATE

SCALE: HORIZ: 1"=20' VERT: 1"=5'

BAR IS ONE INCH ON ORIGINAL DRAWING ADJUST SCALES ACCORDINGLY 0" 1"

City of Kent
Public Works Department
Engineering Division

FRAGER ROAD – PLAN AND PROFILE 4

DOWNEY FARMSTEAD RESTORATION

SHEET C-12 OF 29

FILE NO. 08-3017 C-12 FRAGER ROAD – PLAN AND PROFILE 4.dwg

G:\Environmental\08-3017 Downey\dwg\08-3017 C-12 FRAGER ROAD – PLAN AND PROFILE 4.dwg 1/9/2014 3:52 PM

NE 1/4 SEC. 14, T 22 N, R 4 E, W.M.

0 # VALUE
SCALE: 1" = VALUE'

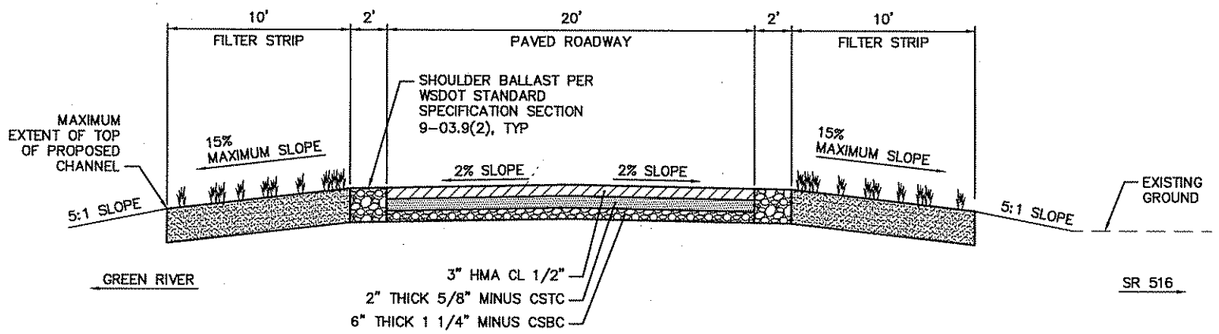

A TYPICAL ROADWAY SECTION
C9-C12 NOT TO SCALE

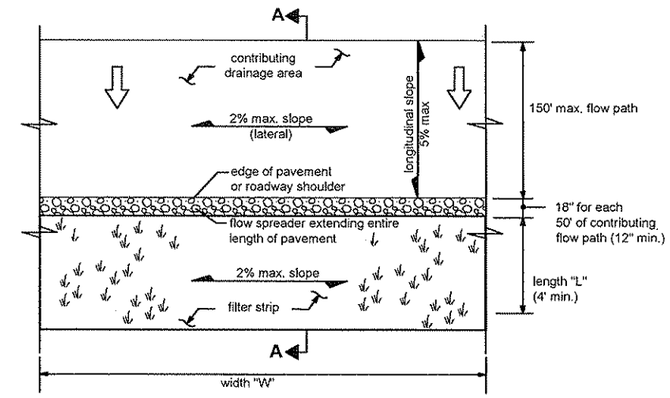

PLAN VIEW
NTS

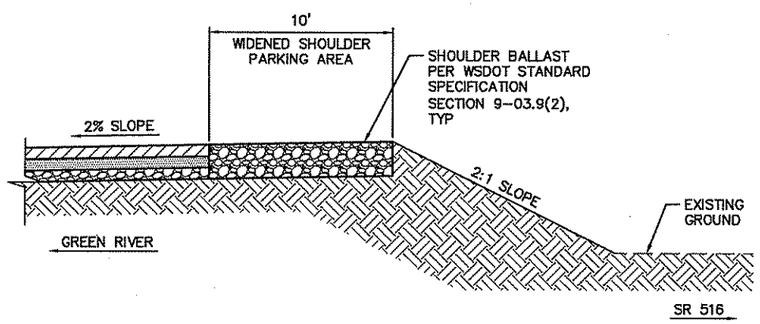

B TYPICAL WIDENED SHOULDER SECTION
C9,C12 NOT TO SCALE

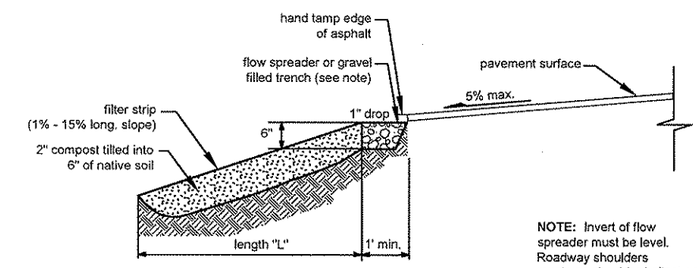

NOTE: Invert of flow spreader must be level. Roadway shoulders must use shoulder ballast per WSDOT Standard Specification Section 9-03.9(2).

SECTION A-A

KING COUNTY FILTER STRIP DETAIL
2009 SURFACE WATER DESIGN MANUAL
SECTION 6.3.4
C9-C12 NOT TO SCALE

NO.	REVISION	BY	DATE

DESIGNED: CW | CHECKED: | KENT PROJECT NO. 08-3017
DRAWN: CW | PROJECT ENGR: | CONST. MGMT. REVIEW
APPROVED: CITY ENGINEER | DATE
SCALE: HORIZ: VERT:
BAR IS ONE INCH ON ORIGINAL DRAWING ADJUST SCALES ACCORDINGLY 0" 1"

City of Kent
Public Works Department
Engineering Division

FRAGER ROAD – TYPICAL ROADWAY SECTIONS AND DETAILS

DOWNEY FARMSTEAD RESTORATION

SHEET C-13 OF 29
FILE NO. 08-3017 C-13 FRAGER ROAD – TYPICAL ROADWAY SECTIONS AND DETAILS.dwg

G:\Environmental\08-3017 Downey\dwg\08-3017 C-13 FRAGER ROAD – TYPICAL ROADWAY SECTIONS AND DETAILS.dwg 3/18/2015 3:19 PM