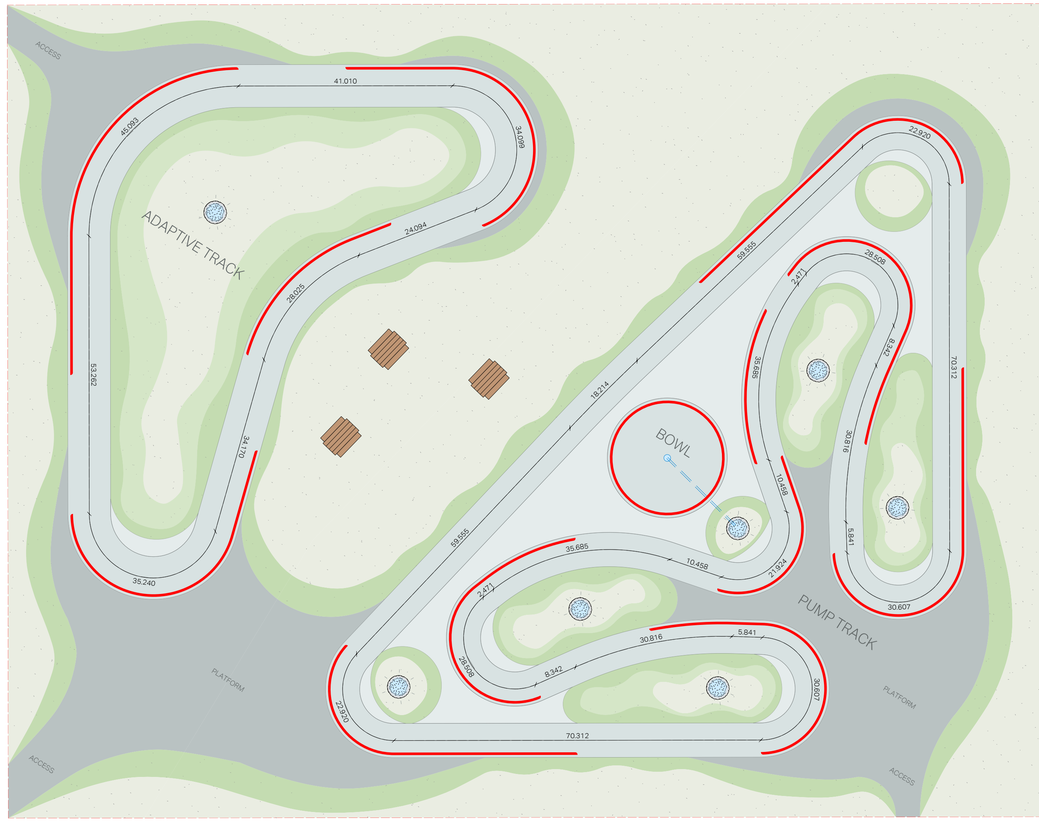

Legend:

- Total area
- Slopes
- Pump Track
- Platforms
- Connections
- Safety line
- Drainage hole
- Access path

Specification:

Total area	31188 sg ft
Asphalt surface	14533 sg ft
Green area:	19775 sg ft
Length Pump Track:	651 ft
Length Kids Track:	295 ft
Length safety line (total)	768 ft
Number of drainage holes	7
Number of sewers	1
Meters of drainage pipes:	60 ft

Feet
0 3 10 20 30

N

Velosolutions
Bikeparks & Pumptracks

City of Port Angeles		Track Design:	Tech. Drawer:	Client:
Pump Track	Version 3	Claudio Caluori	Amedeo Gadotti	City of Port Angeles

Copyright Reserved - This plan and design are, and at all times, remain the exclusive property of VELOSOLUTIONS and may not be used or reproduced without written consent

PROGRESSIVE BIKE RAMPS

Rev.	Description	Date
1	PRELIMINARY DESIGN	03/19/20
2		
3		
4		

THIS DOCUMENT IS THE PROPERTY OF ARC, AND CONTAINS PROPRIETARY INFORMATION OF THIS COMPANY. REPRODUCTION OF THIS DRAWING, IN ANY FORM, IS STRICTLY PROHIBITED WITHOUT PRIOR WRITTEN CONSENT FROM THE COMPANIES.



WWW.AMERICANRAMPCOMPANY.COM
601 MCKINLEY - JOPLIN, MISSOURI 64801

PRELIMINARY PLAN
CITY OF PORT ANGELES

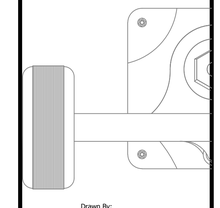

Drawn By: DOMINIK BOSSHARD
Approved By: CLAUDIO CALUORI
Scale: NOT TO SCALE
Project No. 20–103
Drawing No. PT–1

PRELIMINARY PUMPTRACK PLAN