100-yr Flood | Channel Widening | Proposed 10' Meandering Thalweg | Easements

Proposed 50' Wide Channel | Cross Sections

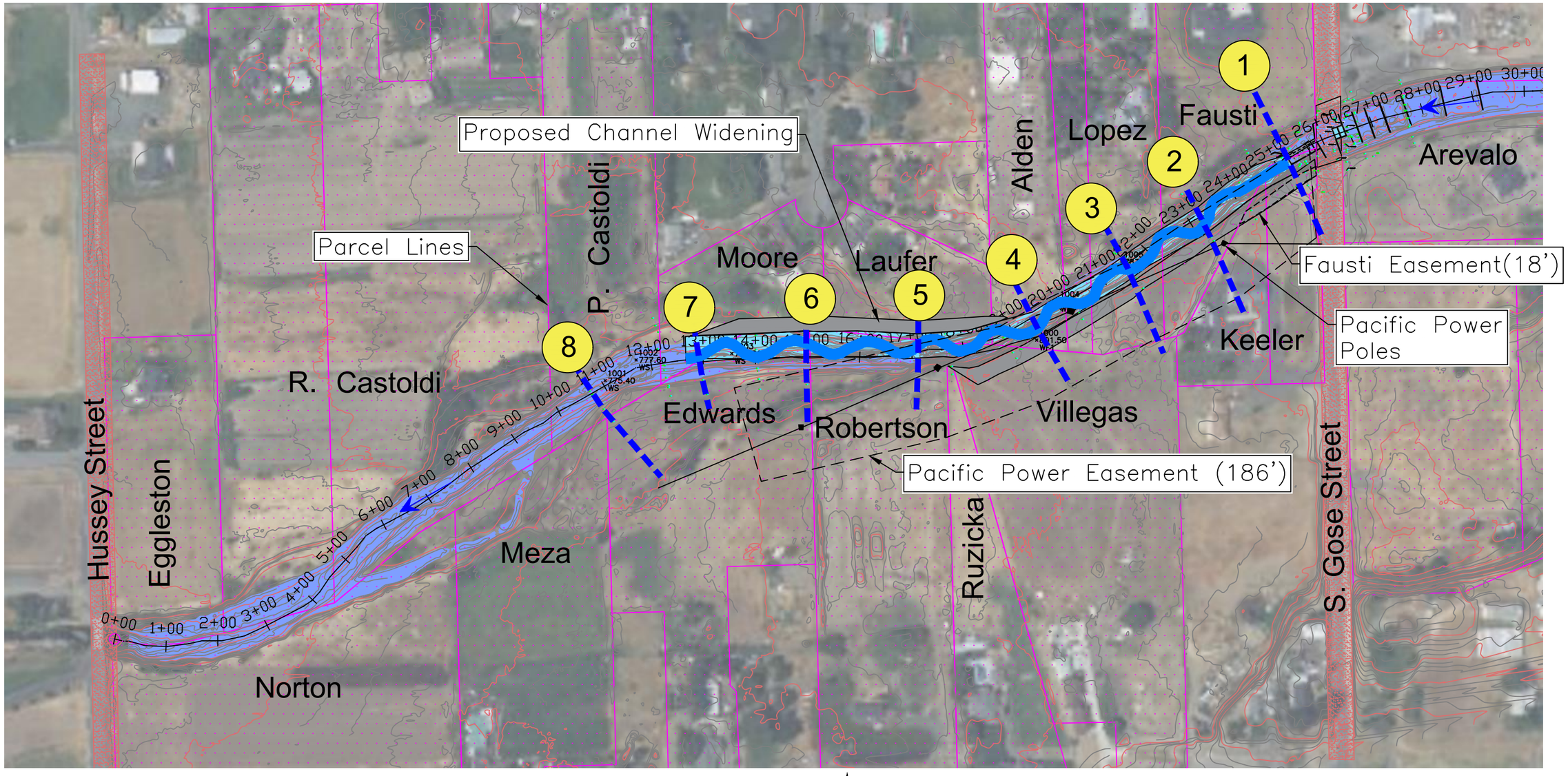

Site Plan
SCALE: 1"= 200'

0 200

Mill Creek Fish Passage Gose Street Conceptual Design Nature Like Fishway - Constructed Riffle/Pool	REV / DATE / BY / APP'D / DESCRIPTION BAR IS ONE INCH ON ORIGINAL DRAWING. SCALE VERIFICATION 0 1" IF NOT ONE INCH ON THIS SHEET, ADJUST SCALES ACCORDINGLY.	DESIGN BY: Waterfall Engineering DRAWN BY: DATE: 4/13/23	Site Plan - Option 2 Scale 1" = 200'	1 SHEET OF 6

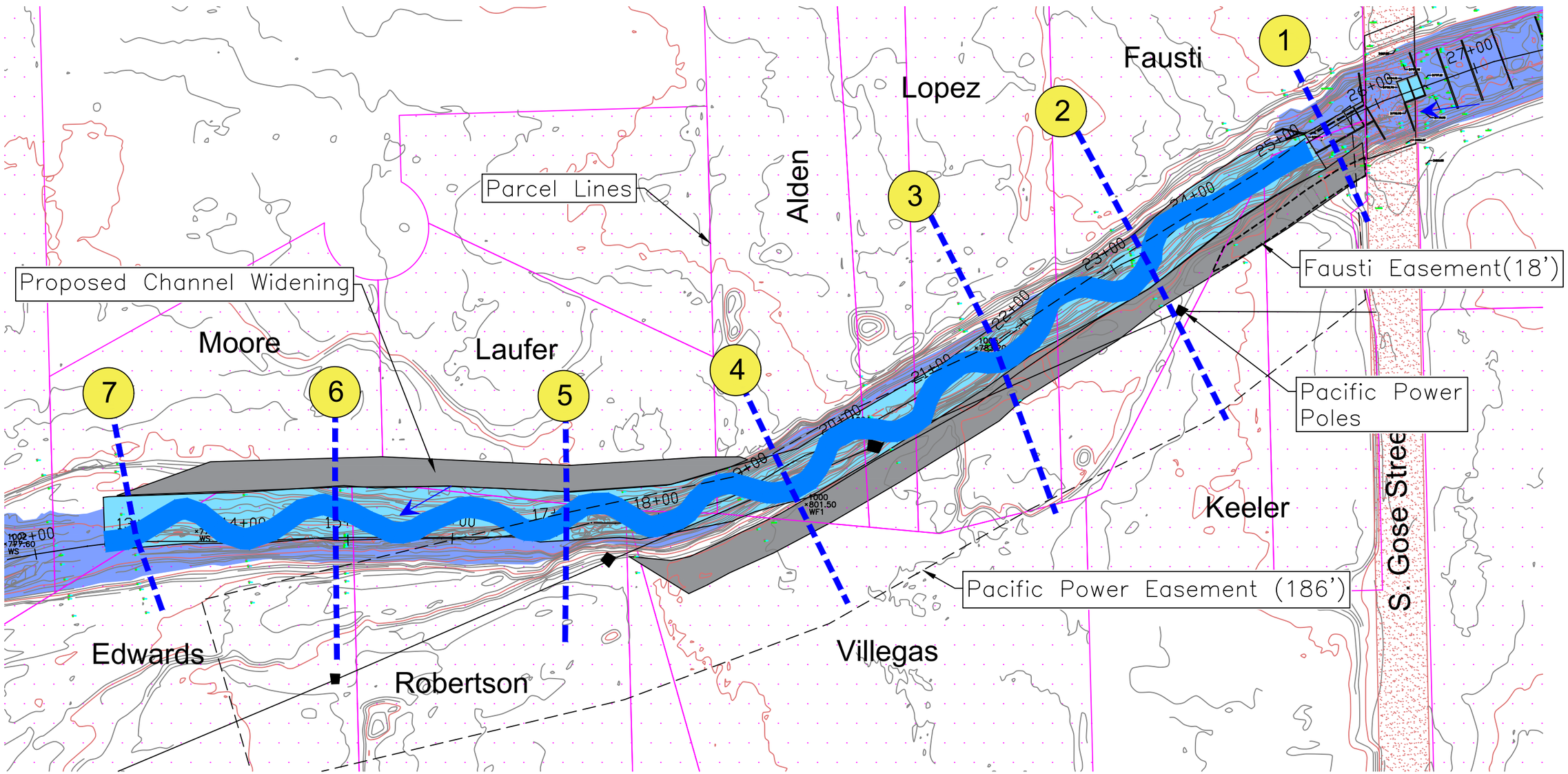

Site Plan
Scale: 1" = 100'

0 200

Mill Creek Fish Passage
Gose Street Conceptual Design
Nature Like Fishway - Constructed Riffle/Pool

REV	DATE	BY	APP'D	DESCRIPTION

BAR IS ONE INCH ON ORIGINAL DRAWING. SCALE VERIFICATION 0 1" IF NOT ONE INCH ON THIS SHEET, ADJUST SCALES ACCORDINGLY.

DESIGN BY: Waterfall Engineering
DRAWN BY:
DATE: 3/29/23

Site Plan - Option 2
Scale 1" = 100'

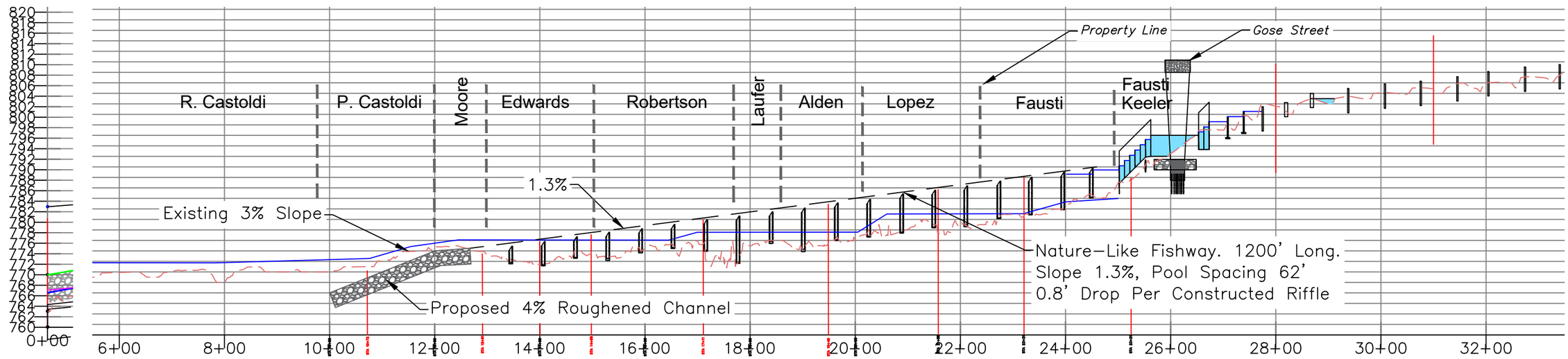

Profile - 1 to 10 Skew

SCALE: Vertical 1" = 20', Horizontal 1" = 200'

REV	DATE	BY	APP'D	DESCRIPTION

BAR IS ONE INCH ON ORIGINAL DRAWING.

SCALE VERIFICATION

0 1"

IF NOT ONE INCH ON THIS SHEET, ADJUST SCALES ACCORDINGLY.

DESIGN BY: Waterfall Engineering

DRAWN BY:

DATE: 4/14/23

Mill Creek Fish Passage

Gose Street Conceptual Design

Option 2

Nature-like Fishway

SHEET 3 OF 6

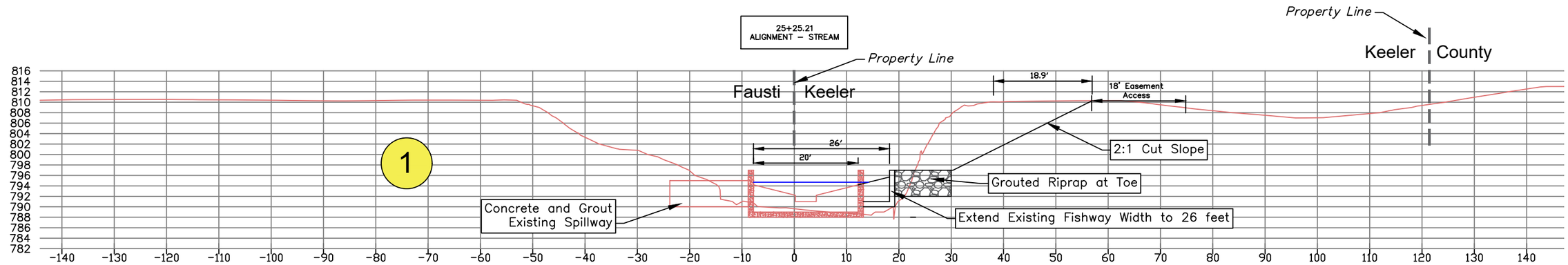

Section View Upstream

Scale: 1" = 20'

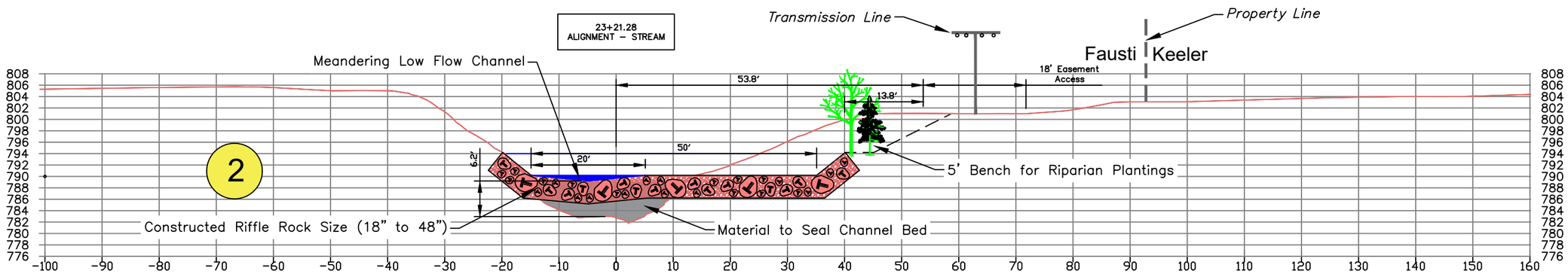

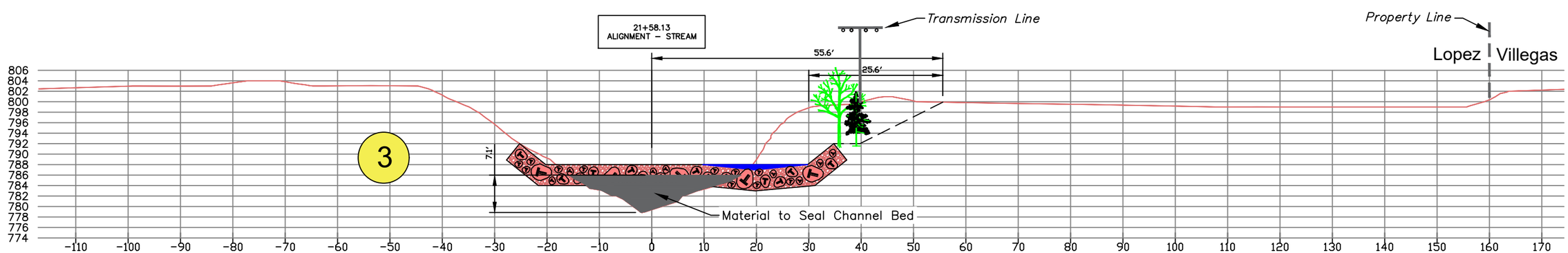

Mill Creek Fish Passage Gose Street Conceptual Design	REV / DATE / BY / APP'D / DESCRIPTION	DESIGN BY: Waterfall Engineering DRAWN BY: DATE: 4/14/23	Option 2 - Sections 1 to 20 Scale Nature-like Fishway Constructed Riffle/Pool	4 SHEET	6 OF

BAR IS ONE INCH ON ORIGINAL DRAWING. SCALE VERIFICATION 0 — 1" IF NOT ONE INCH ON THIS SHEET, ADJUST SCALES ACCORDINGLY.

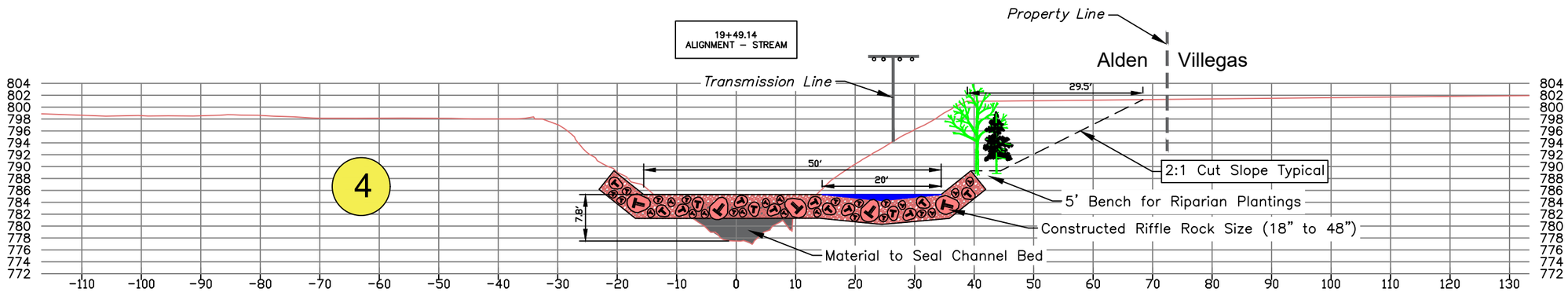

Section View Upstream

Scale: 1" = 20'

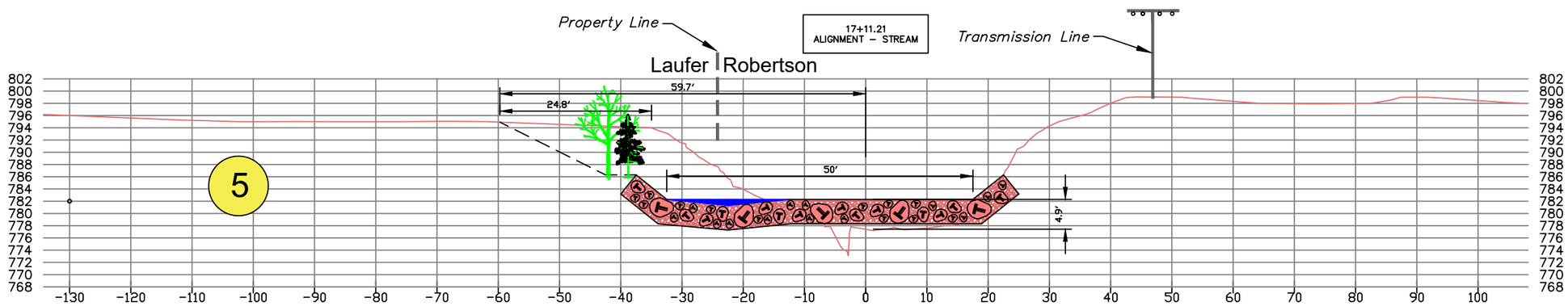

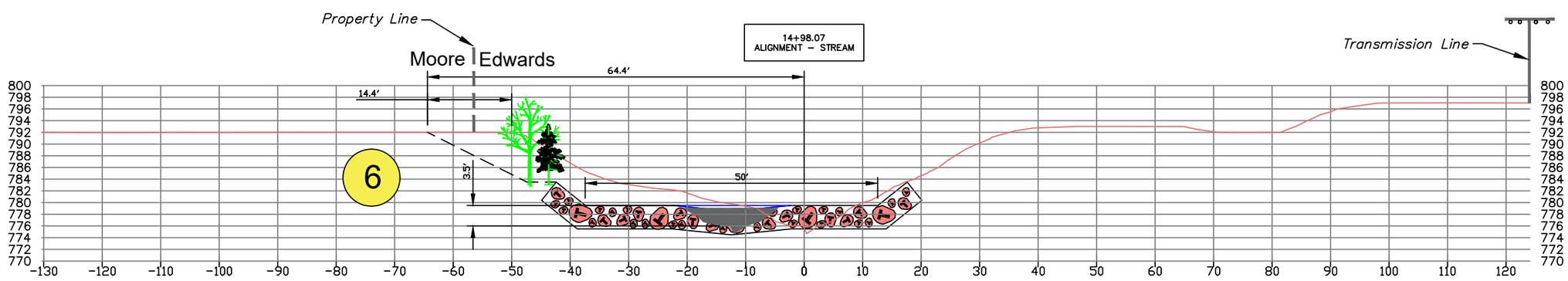

Mill Creek Fish Passage

Gose Street Conceptual Design

REV	DATE	BY	APP'D	DESCRIPTION

BAR IS ONE INCH ON ORIGINAL DRAWING. SCALE VERIFICATION 0 1" IF NOT ONE INCH ON THIS SHEET, ADJUST SCALES ACCORDINGLY.

DESIGN BY: Waterfall Engineering

DRAWN BY:

DATE: 4/14/23

Option 2 - Sections
1 to 20 Scale
Nature-like Fishway

SHEET 5 OF 6

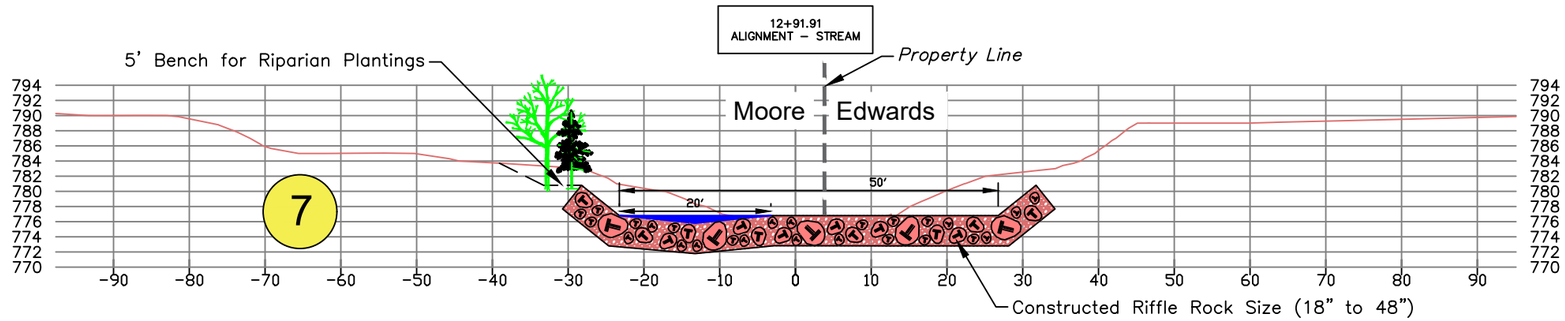

Section View Upstream

Scale: 1" = 20'

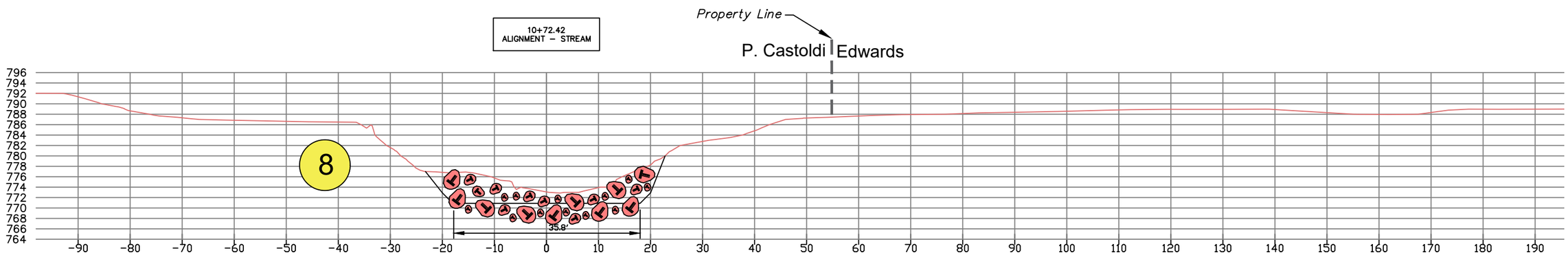

Section View Upstream

Scale: 1" = 20'

Mill Creek Fish Passage

Gose Street Conceptual Design

REV	DATE	BY	APP'D	DESCRIPTION

BAR IS ONE INCH ON ORIGINAL DRAWING. SCALE VERIFICATION 0 1" IF NOT ONE INCH ON THIS SHEET, ADJUST SCALES ACCORDINGLY.

DESIGN BY: Waterfall Engineering

DRAWN BY:

DATE: 4/14/23

Option 2 - Sections
1 to 20 Scale
Nature-like Fishway

SHEET 6 OF 6